

**CORK
COUNTY DEVELOPMENT PLAN
2009**



3

**Second Edition
Volume 3
Maps**

**Cork County Council
Planning Policy Unit**

Cork County Council
Planning Policy Unit



Technical Information:

The text volumes of this plan have been designed and laid out using Microsoft Word™ software. Maps in Volume three have been prepared by the staff of the Planning Policy Unit using a MapInfo™ GIS platform. The Compact Disc CD version was developed by the Planning Policy Unit using Adobe® Acrobat® Distiller™ 5.0.

Copyright: Cork County Council 2009. All rights reserved.
Map base: Ordnance Survey of Ireland Permit Number 7634 ©
Ordnance Survey Ireland and Government of Ireland.
All rights reserved.

This Development Plan was printed on 100% Recycled Paper

MAPS

Contents of Volume 3:

**THE DEVELOPMENT
PLAN IS PRESENTED IN
THREE VOLUMES:**

**Volume 1:
Overall Strategy and Main
Policy Material**

Sets out the general objectives of the Development Plan under a range of headings together with the planning principles that underpin them.

**Volume 2:
Specific Objectives:
Heritage and Amenity**

Sets out, in detail, a range of specific heritage and amenity objectives of the Development Plan, with particular attention to the Record of Protected Structures.

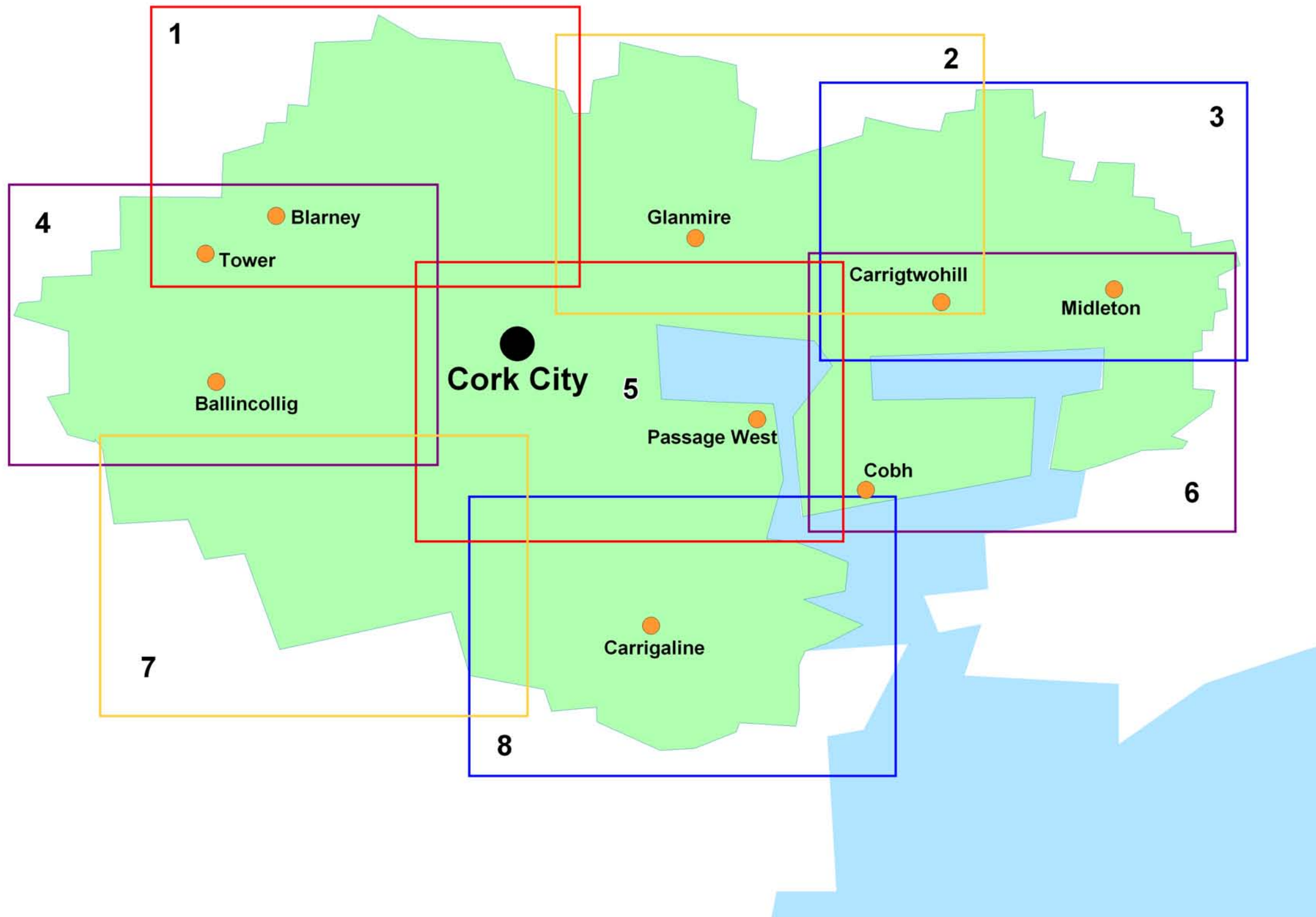
**Volume 3:
Maps**

The map volume contains six sets of maps: Metropolitan Cork Green Belt; Rural Housing Control Zone; Heritage and Conservation; Landscape Maps, Landscape Character Areas and Types Map and Architectural Conservation Areas.

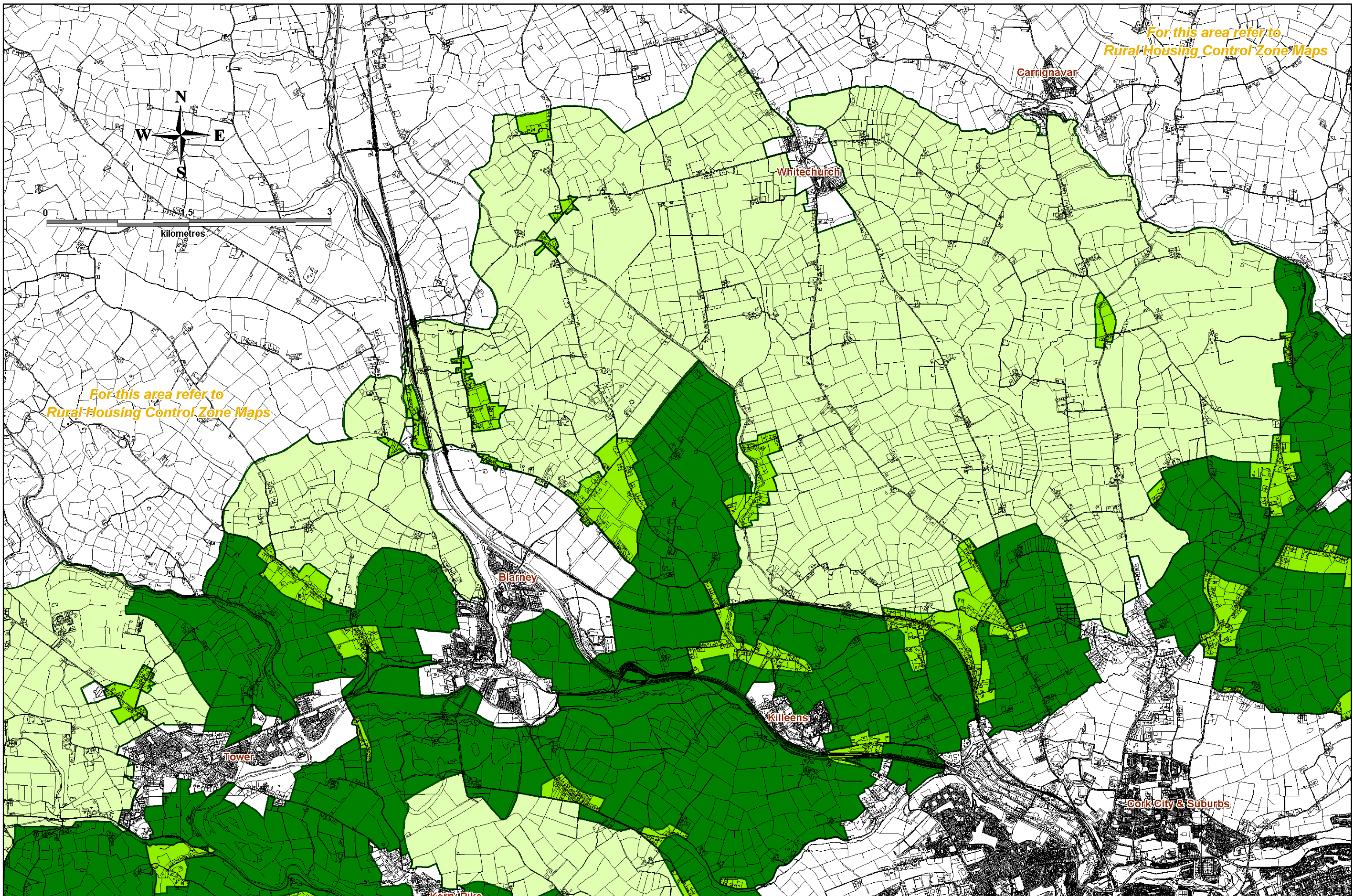
**METROPOLITAN CORK GREEN BELT
RURAL HOUSING CONTROL ZONE
HERITAGE AND CONSERVATION
LANDSCAPE
LANDSCAPE CHARACTER AND TYPES
ARCHITECTURAL CONSERVATION AREAS**

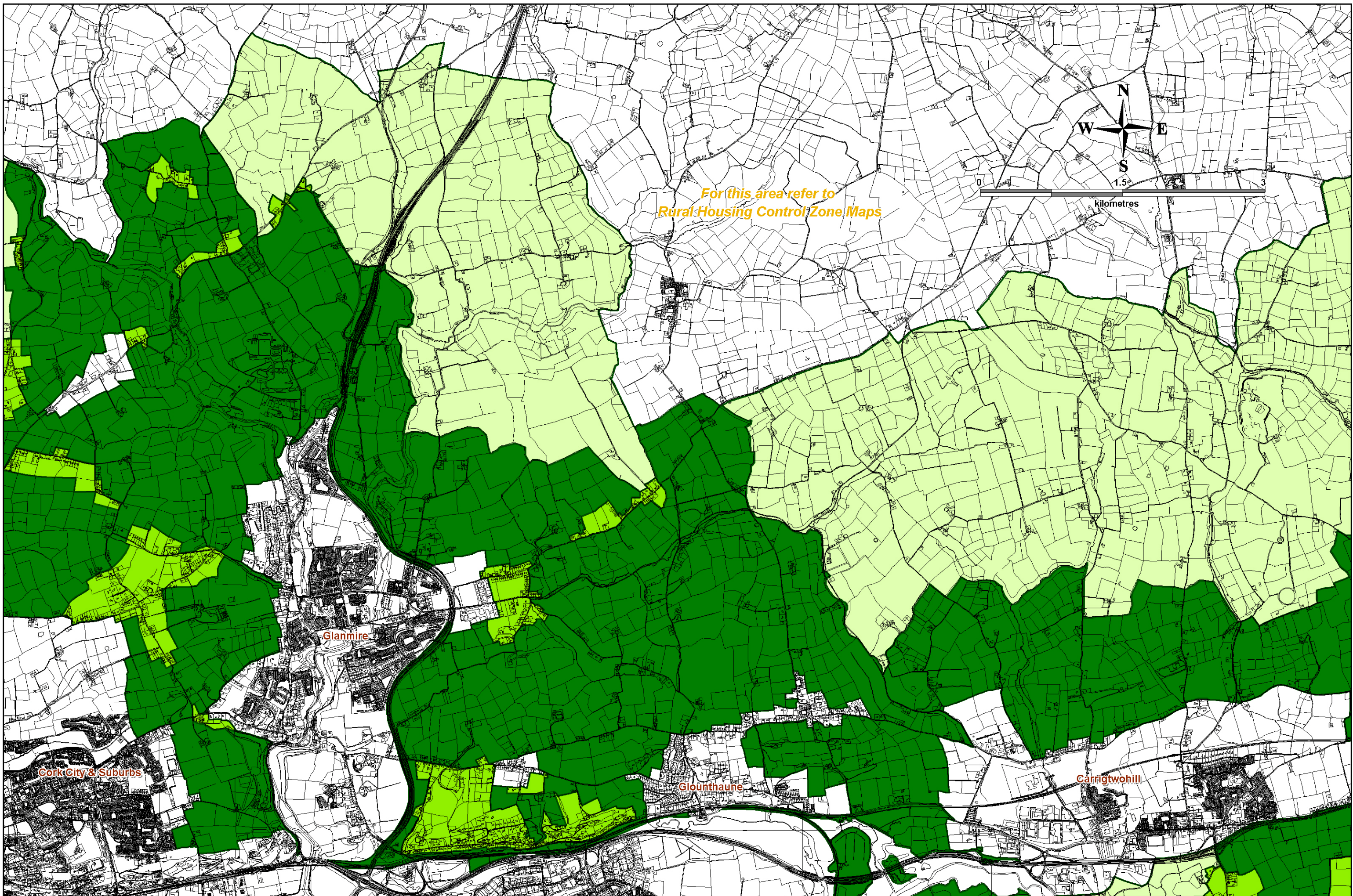
**Architectural Conservation Areas are
set out in alphabetical order**

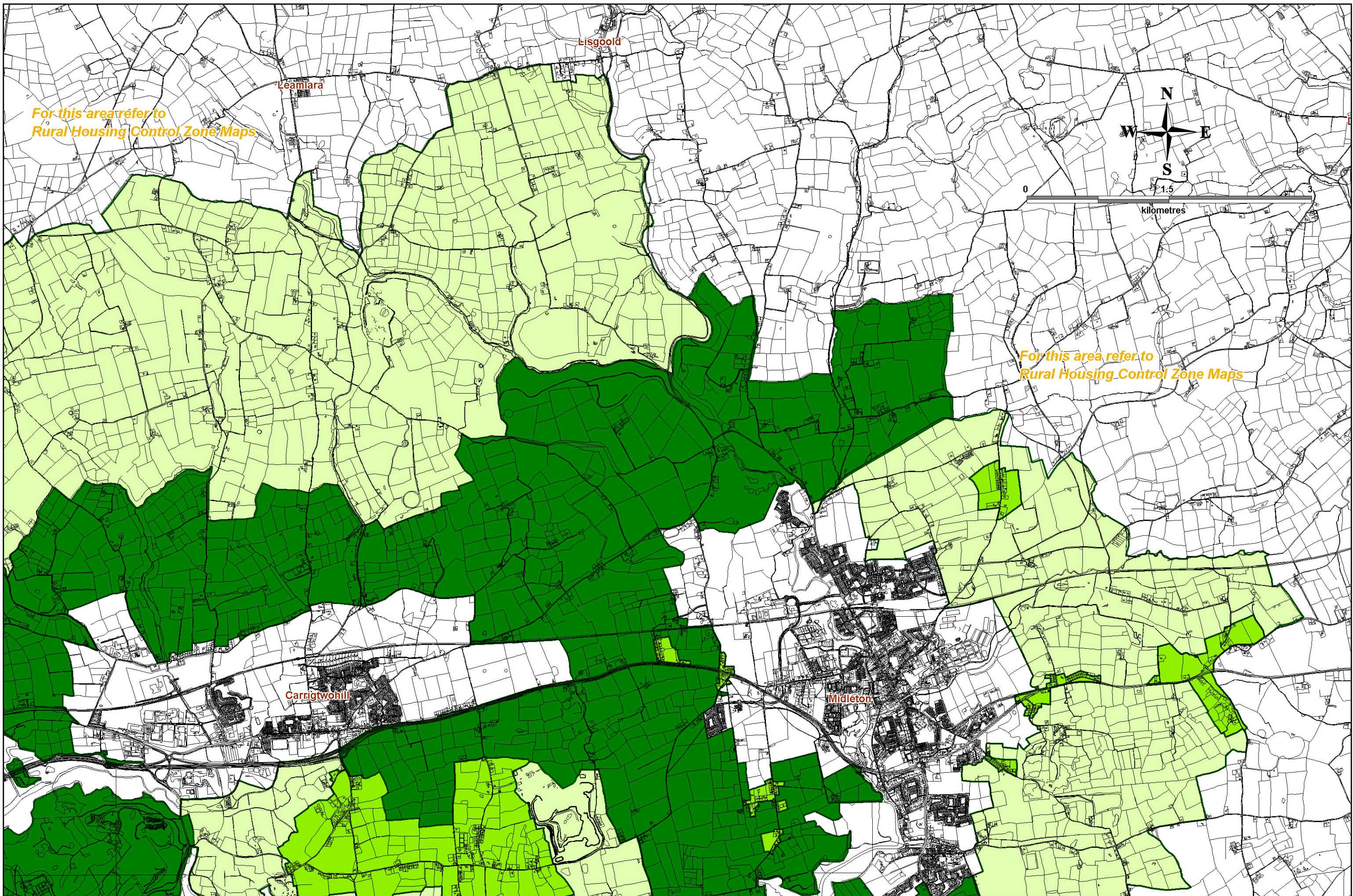
Metropolitan Cork Green Belt Maps

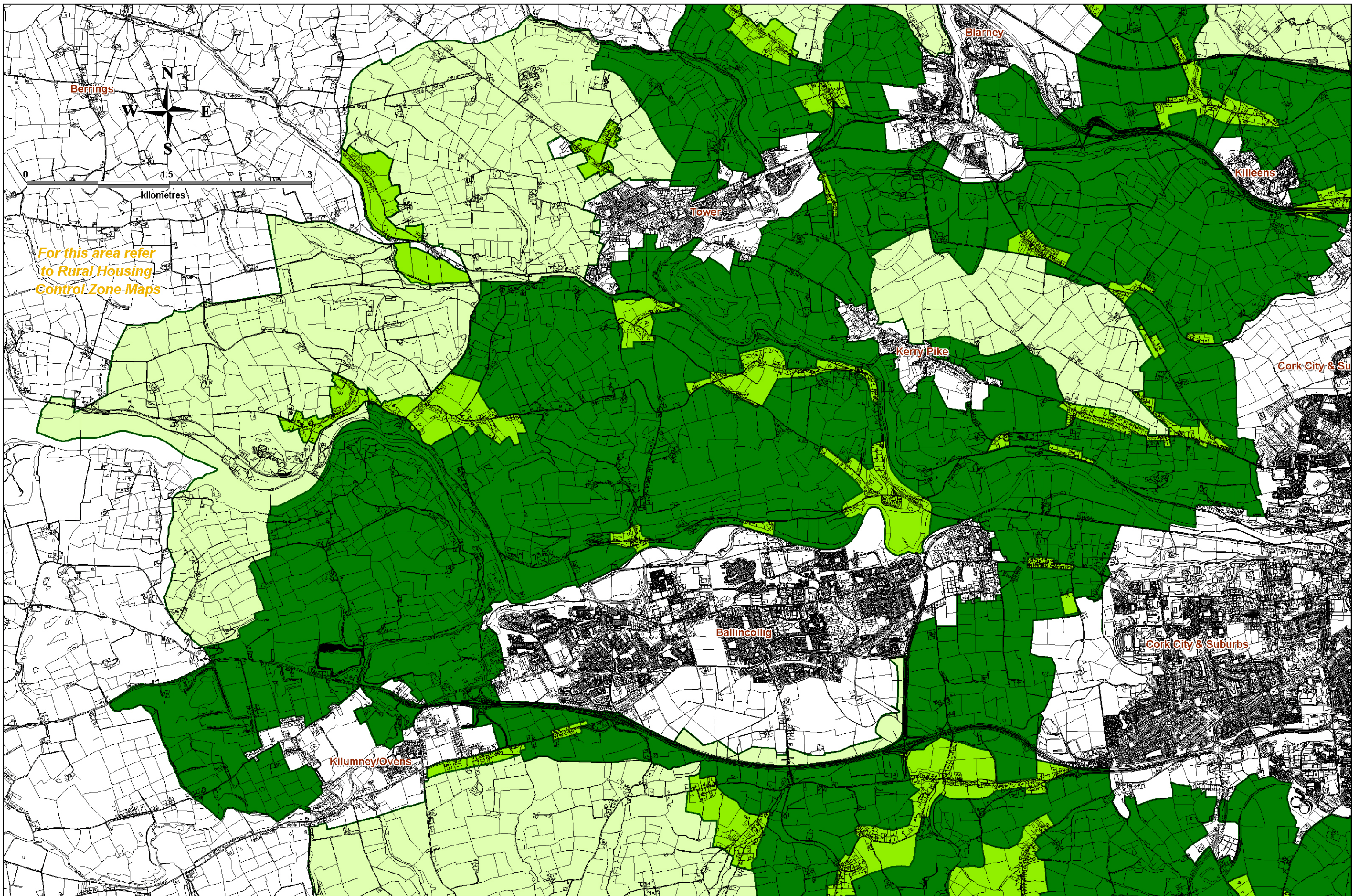


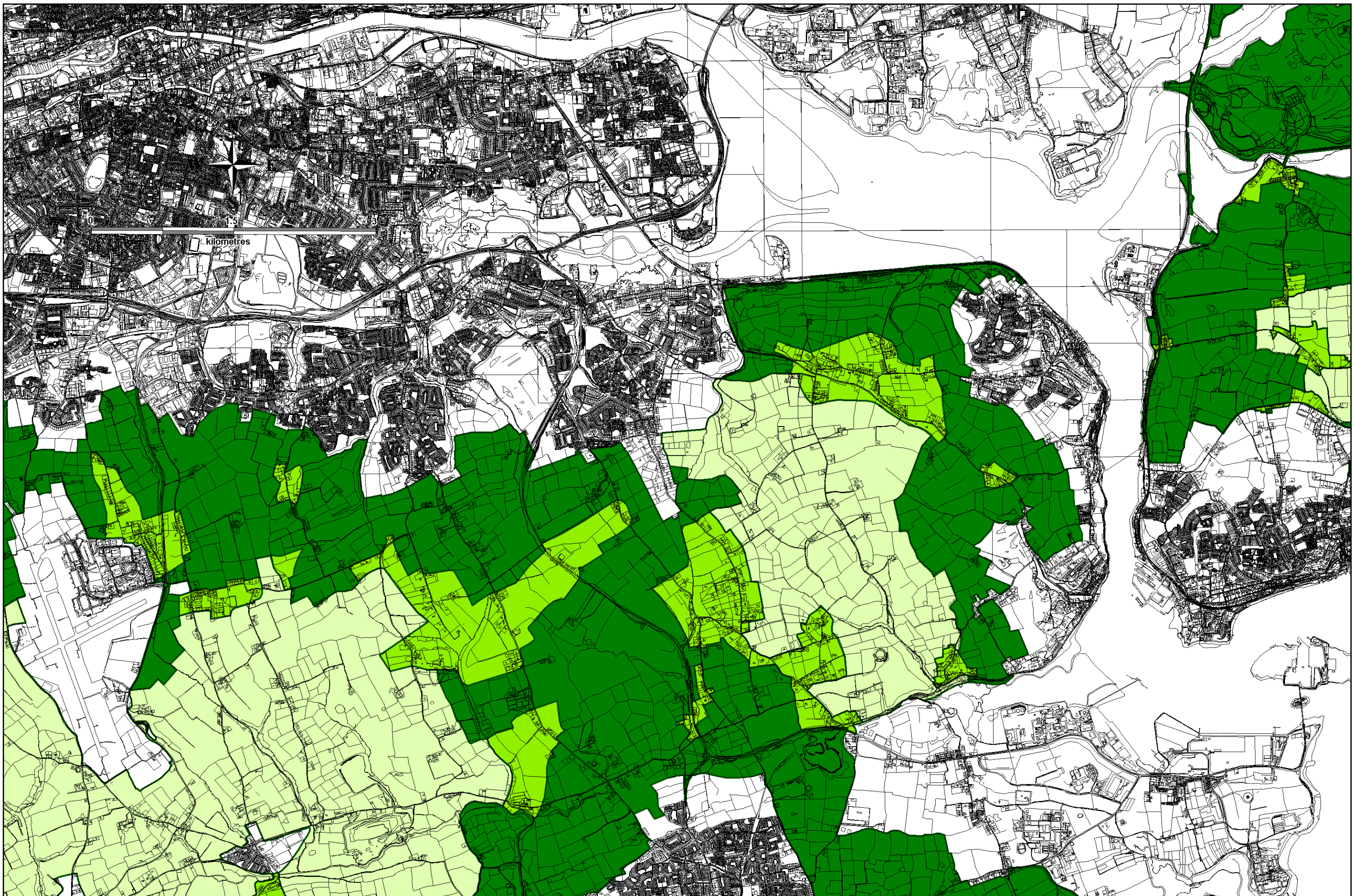
Guide to Metropolitan Cork Green Belt Maps

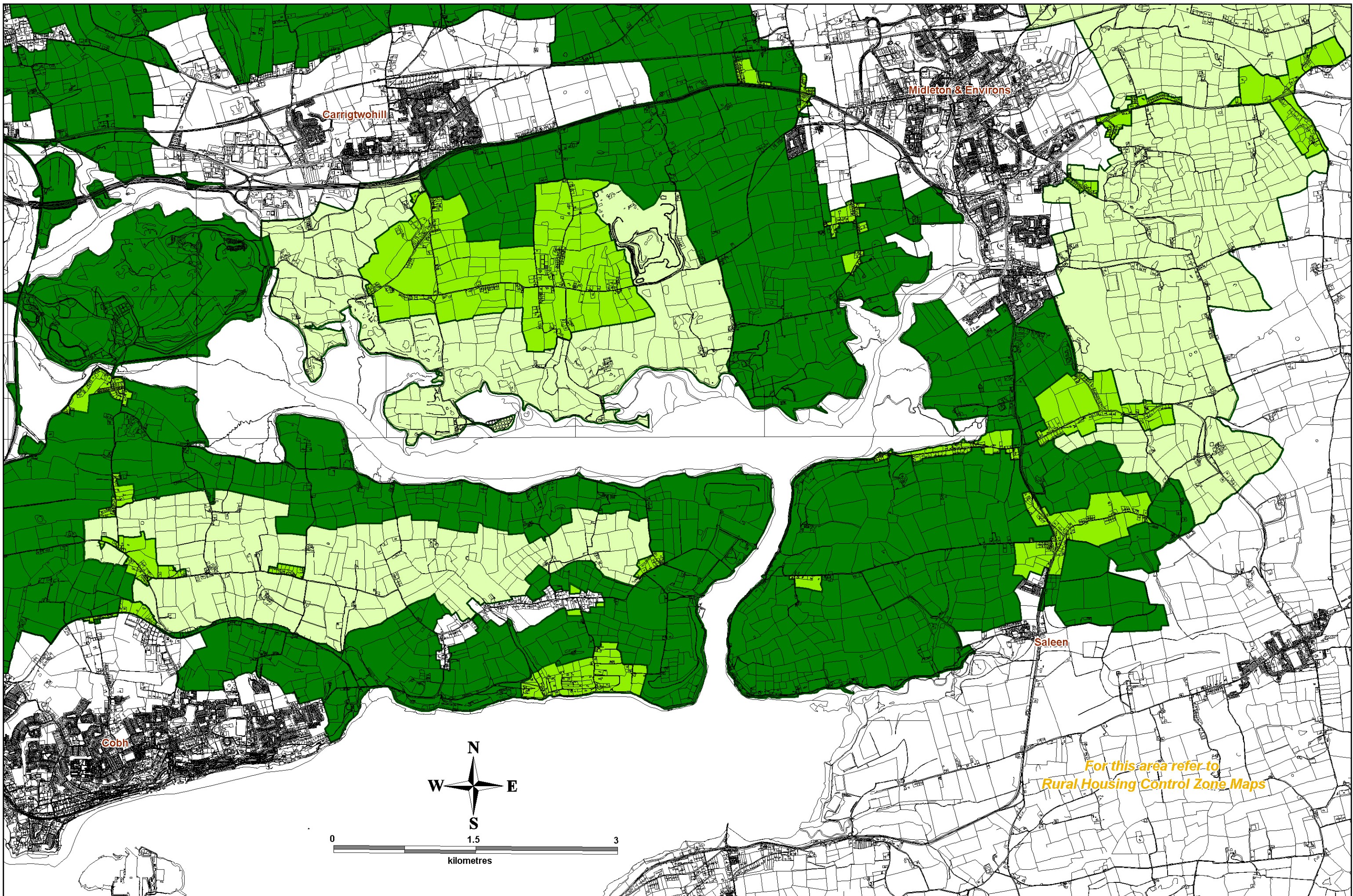


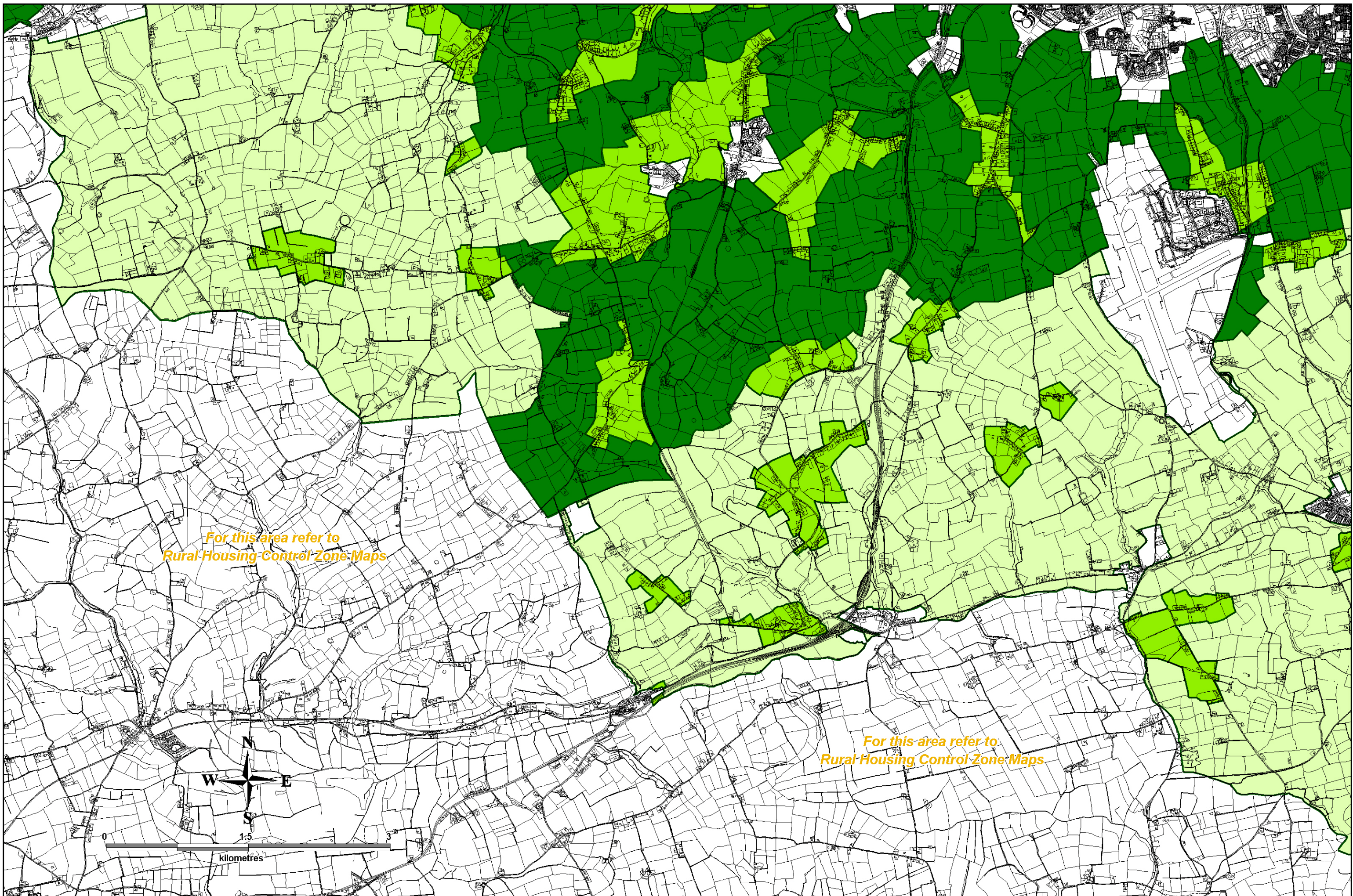


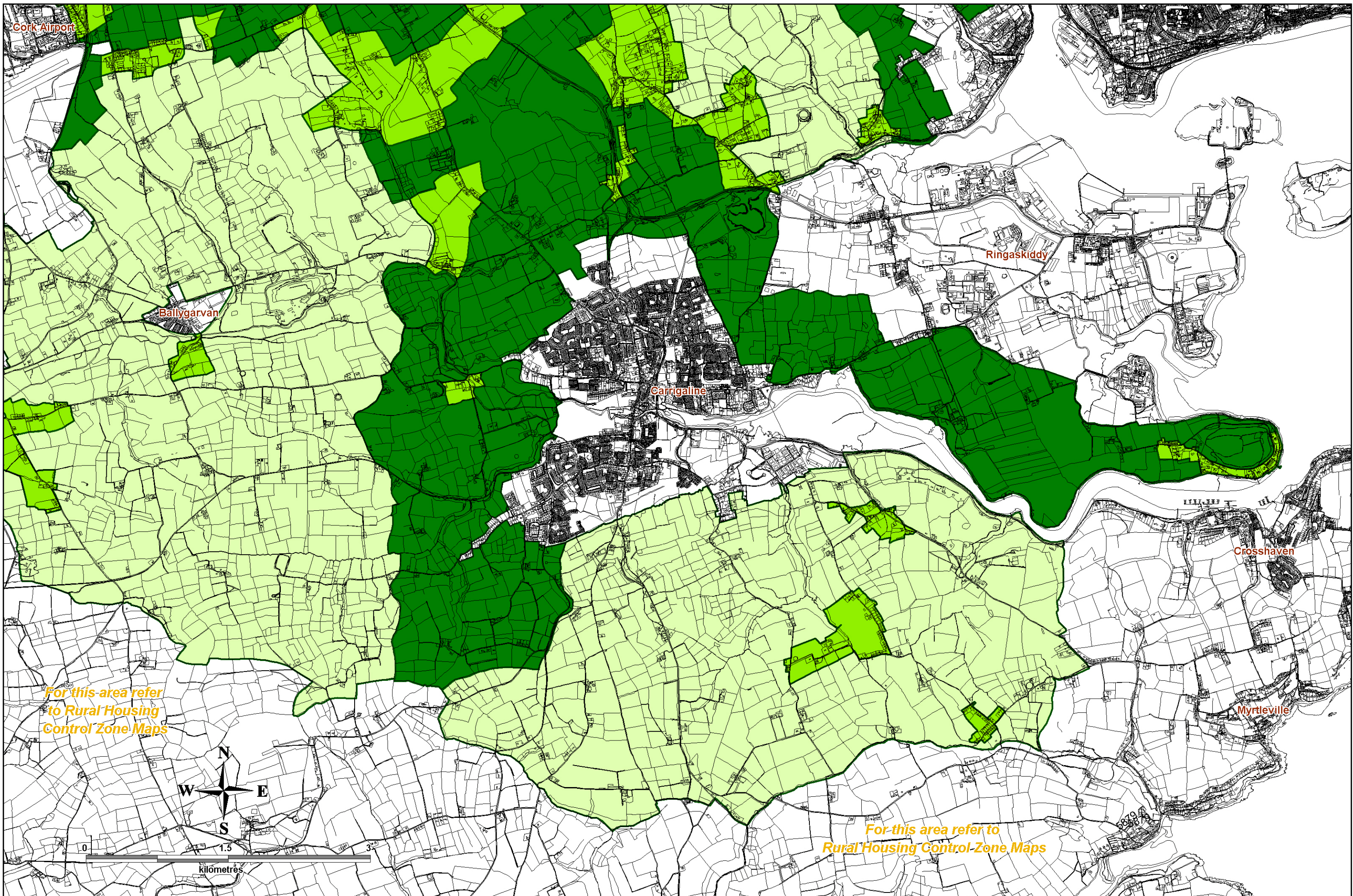






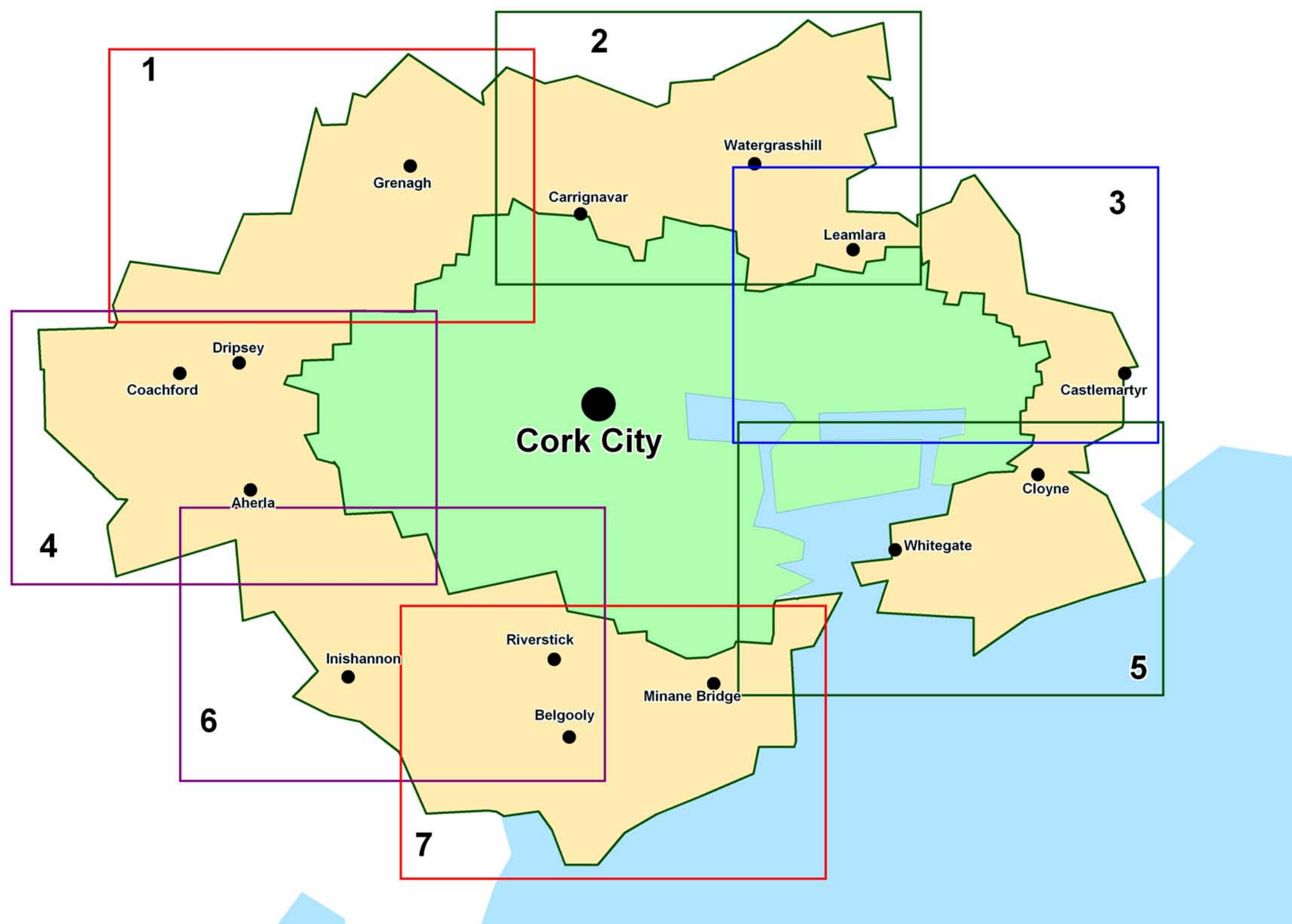




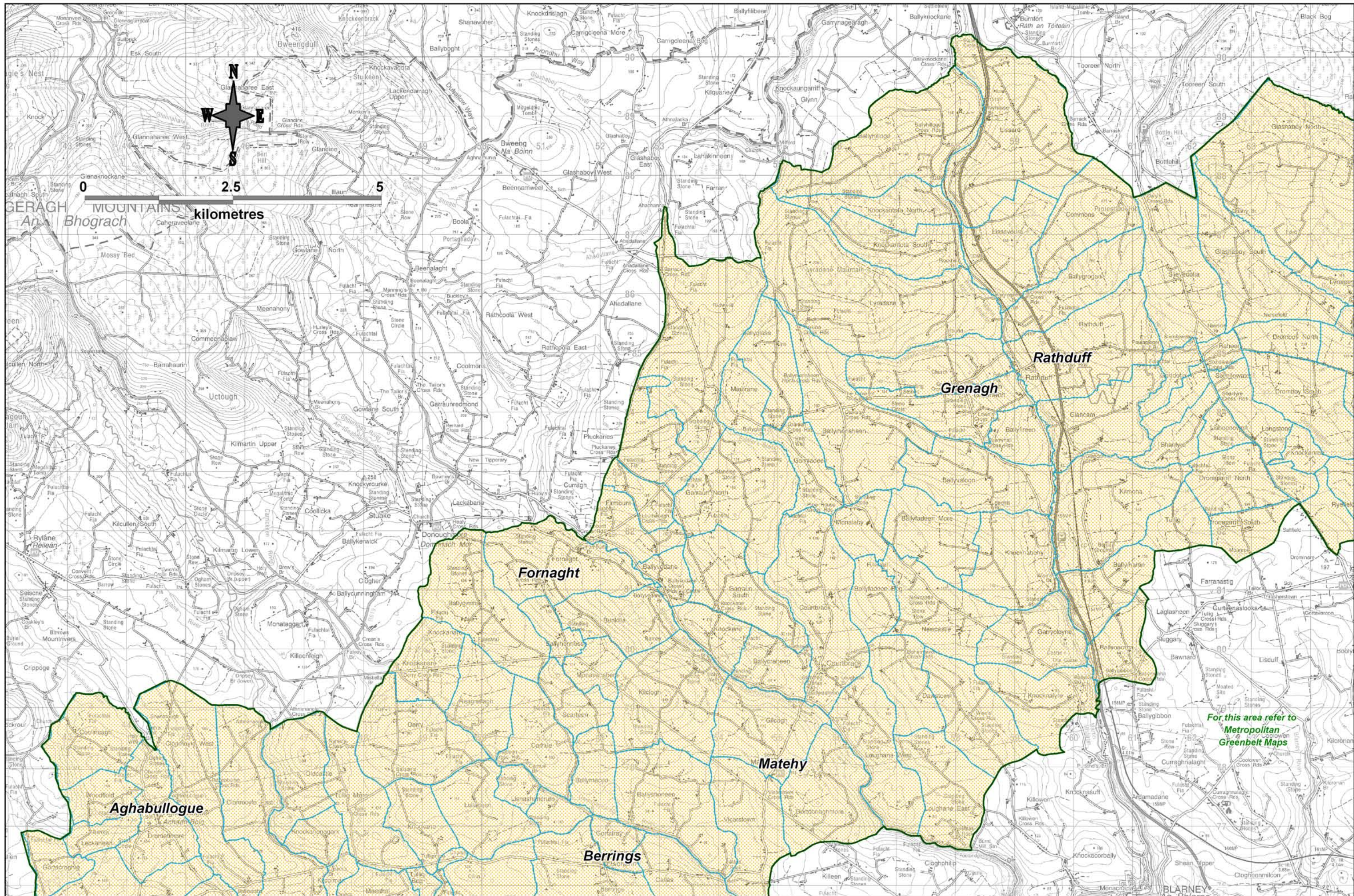


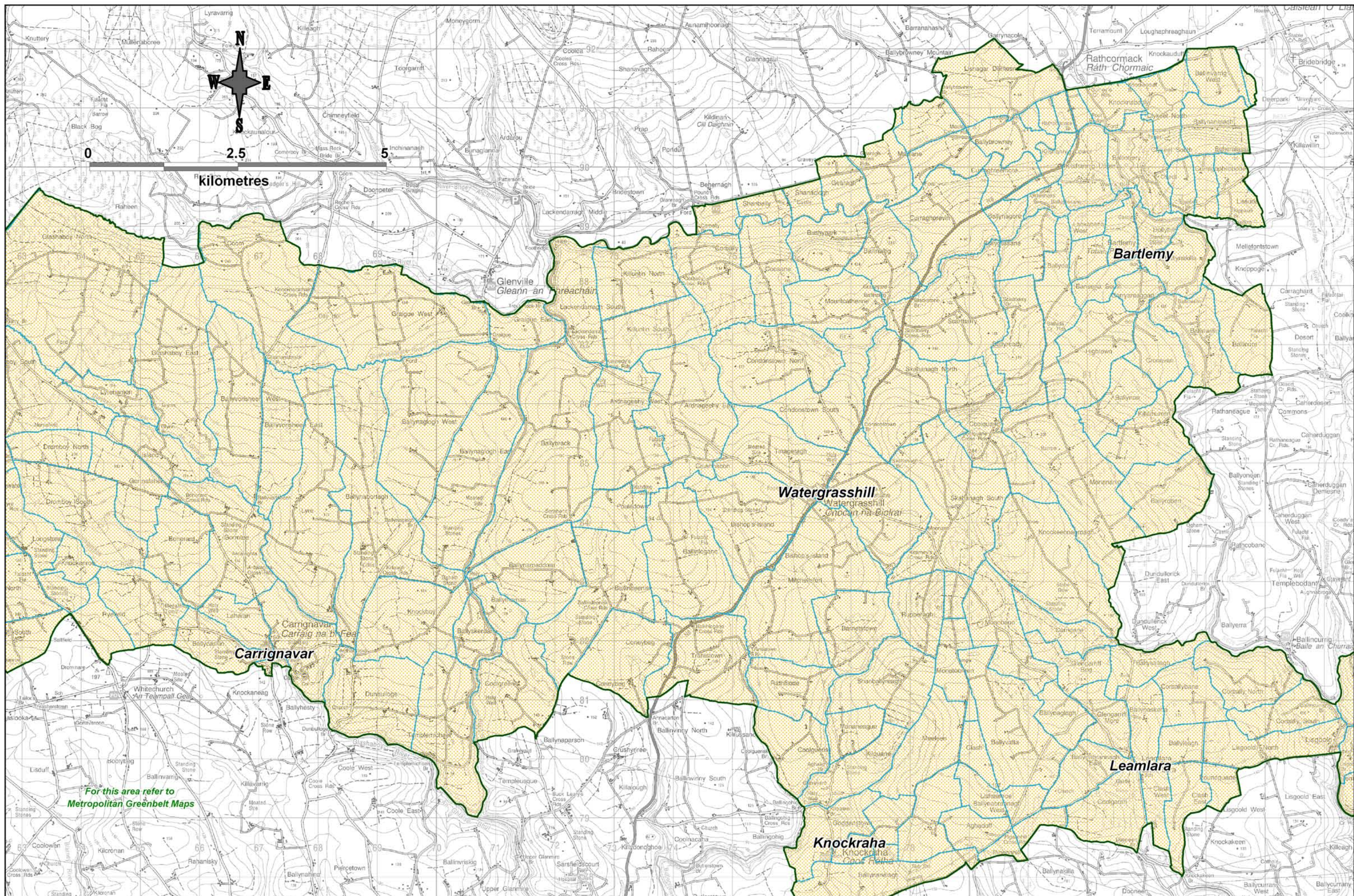
Copyright © Cork County Council 2011 - All rights reserved. Includes Ordnance Survey Ireland data reproduced under OSi Licence number Cork County Council 2010/2006/ CCMA/ Cork County Council. Unauthorised reproduction infringes Ordnance Survey Ireland and Government of Ireland copyright. © Ordnance Survey Ireland 2011.

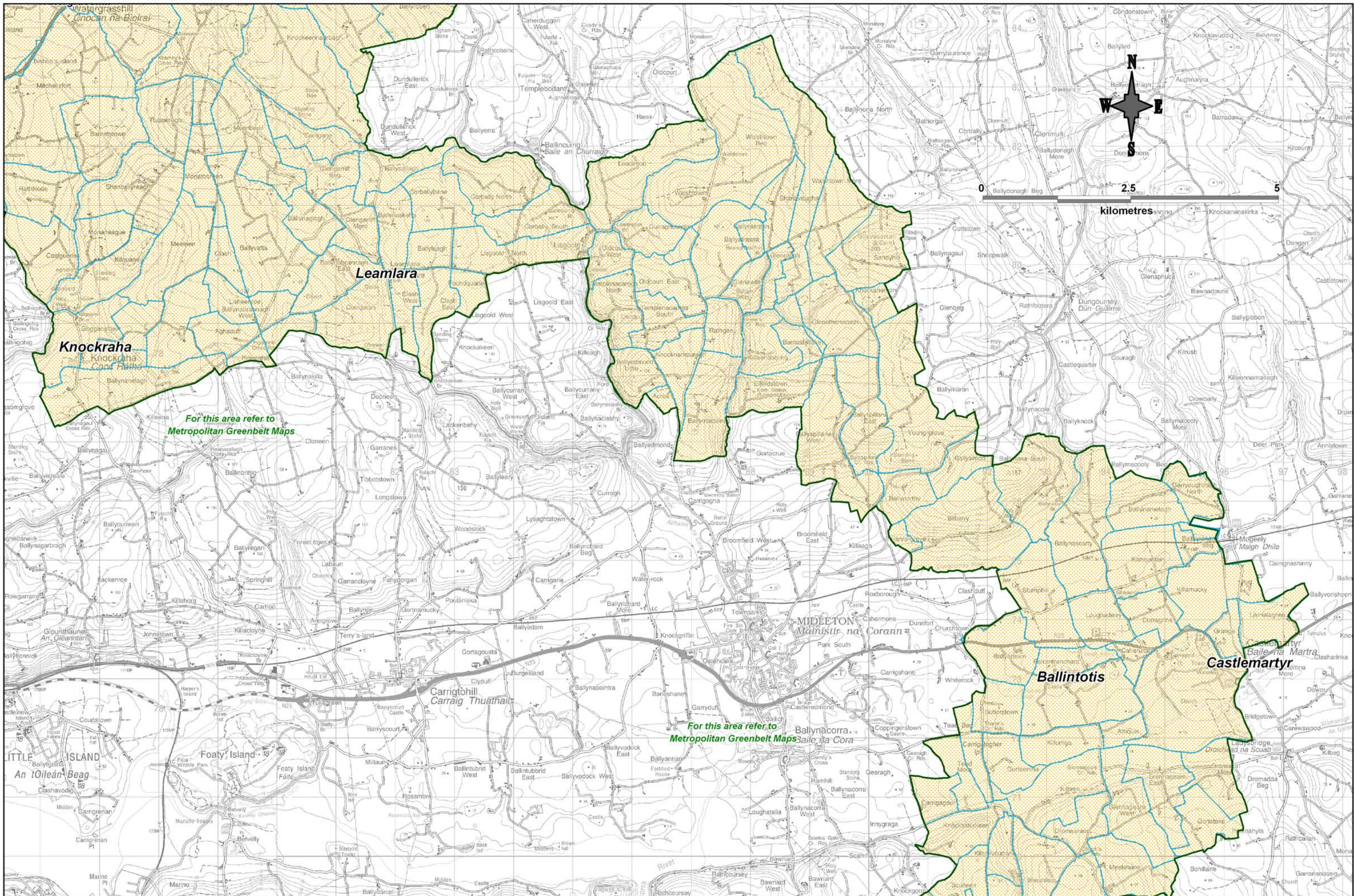
Rural Housing Control Zone Maps

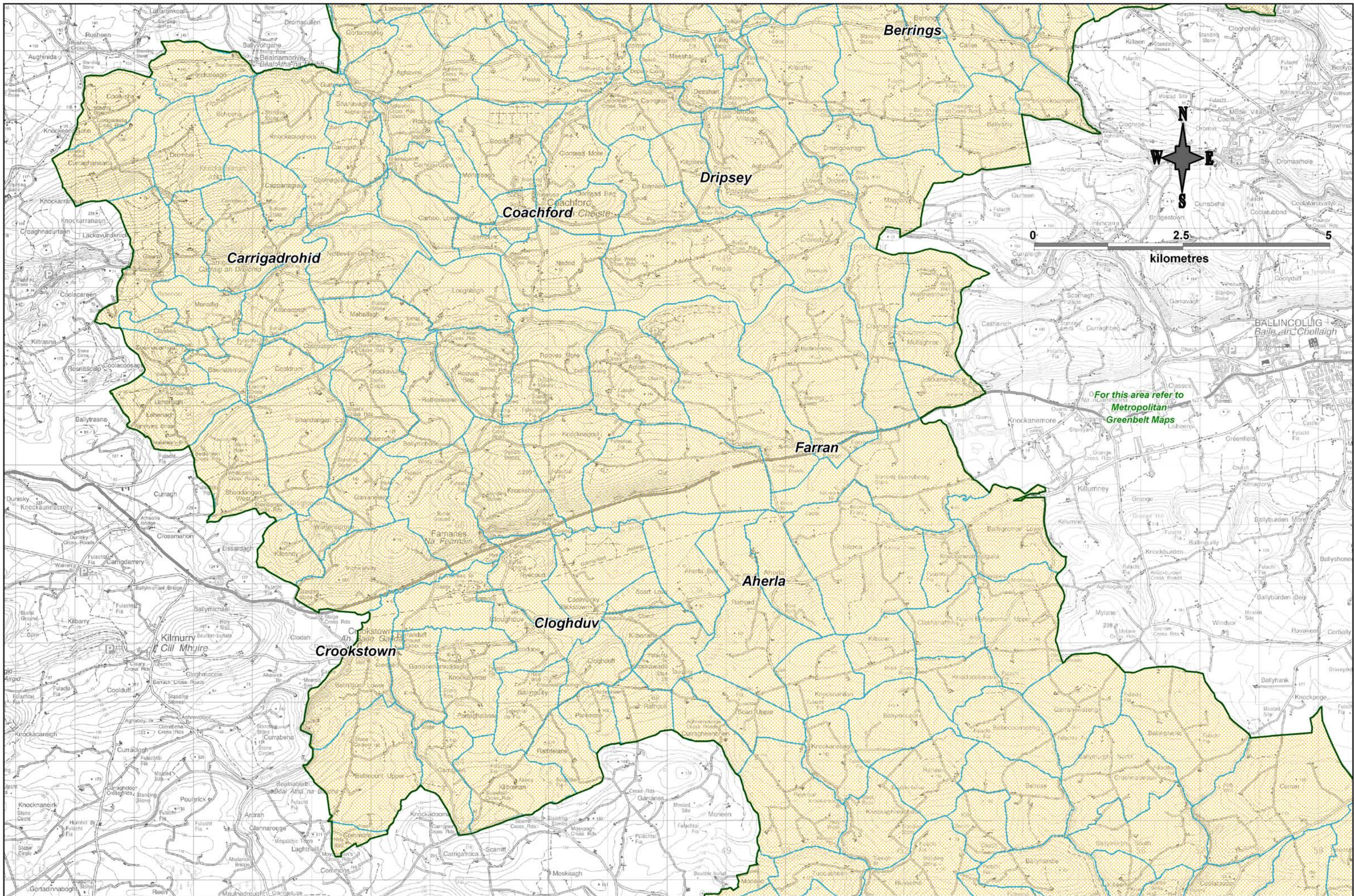


Guide to Rural Housing Control Zone Maps









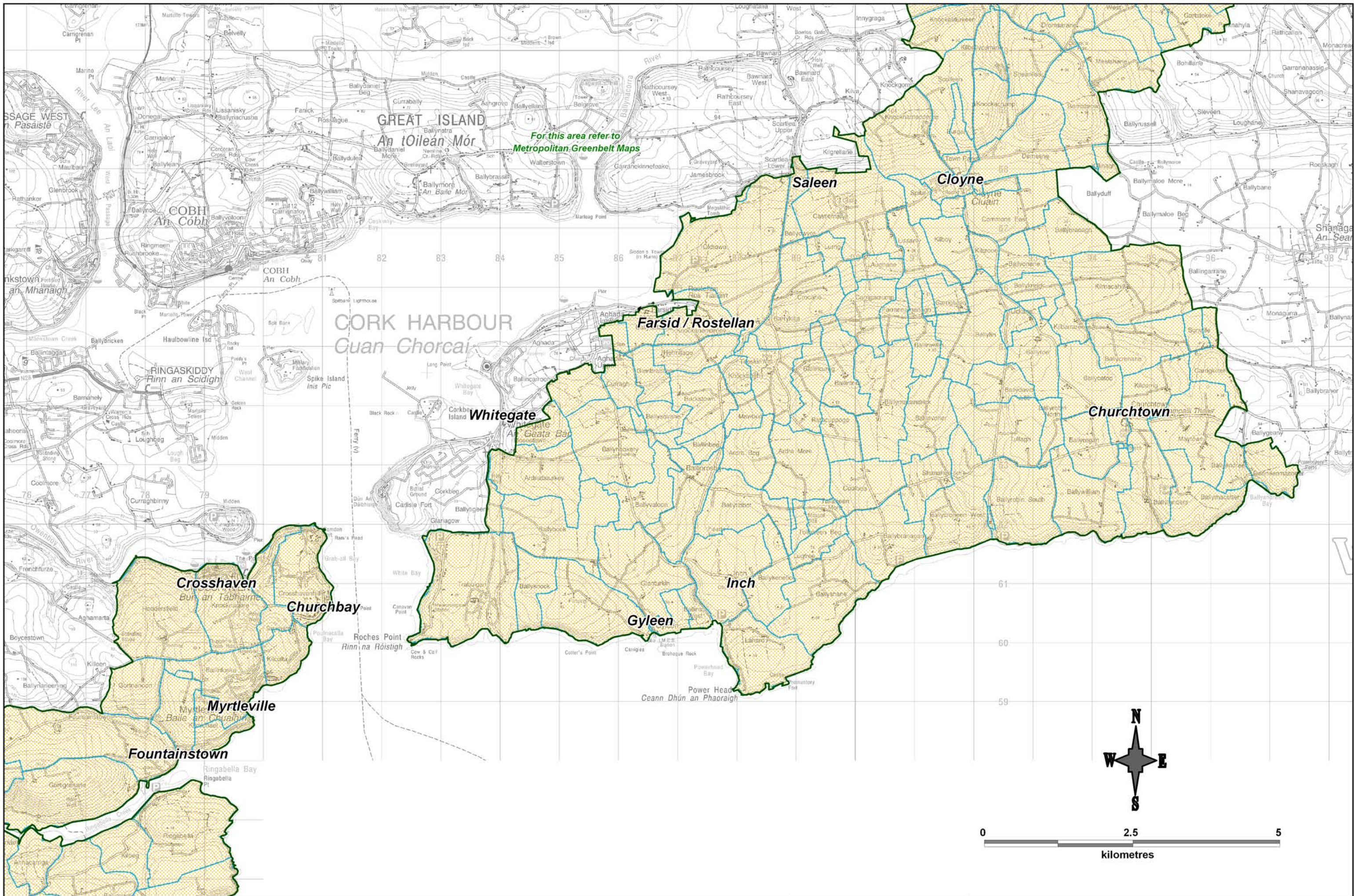
CORK
County Development Plan
2009

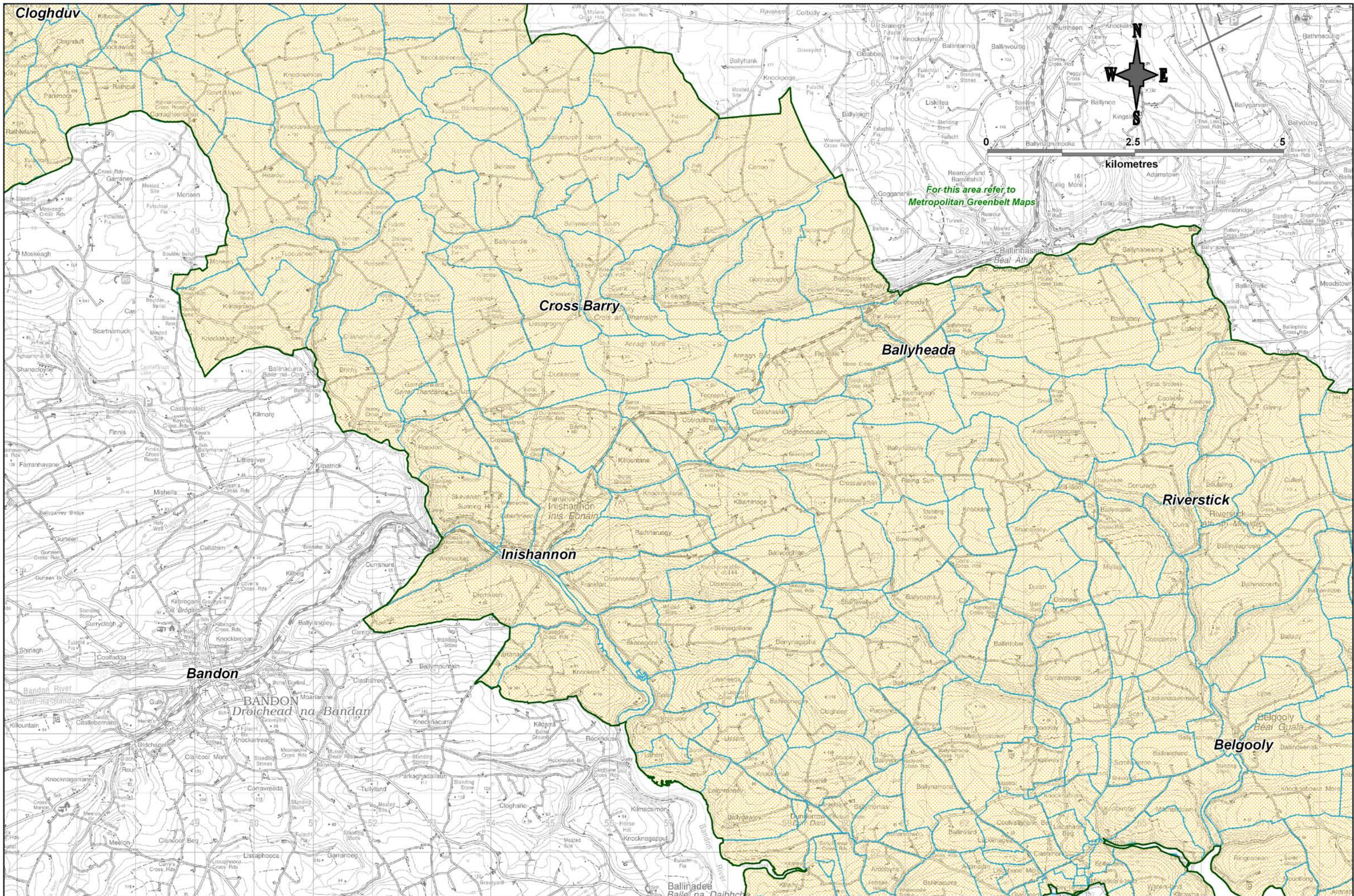
 Rural Housing
Control Zone

 Townland
Boundary

2nd Edition -
January 2012

RURAL HOUSING CONTROL ZONE
MAP 4





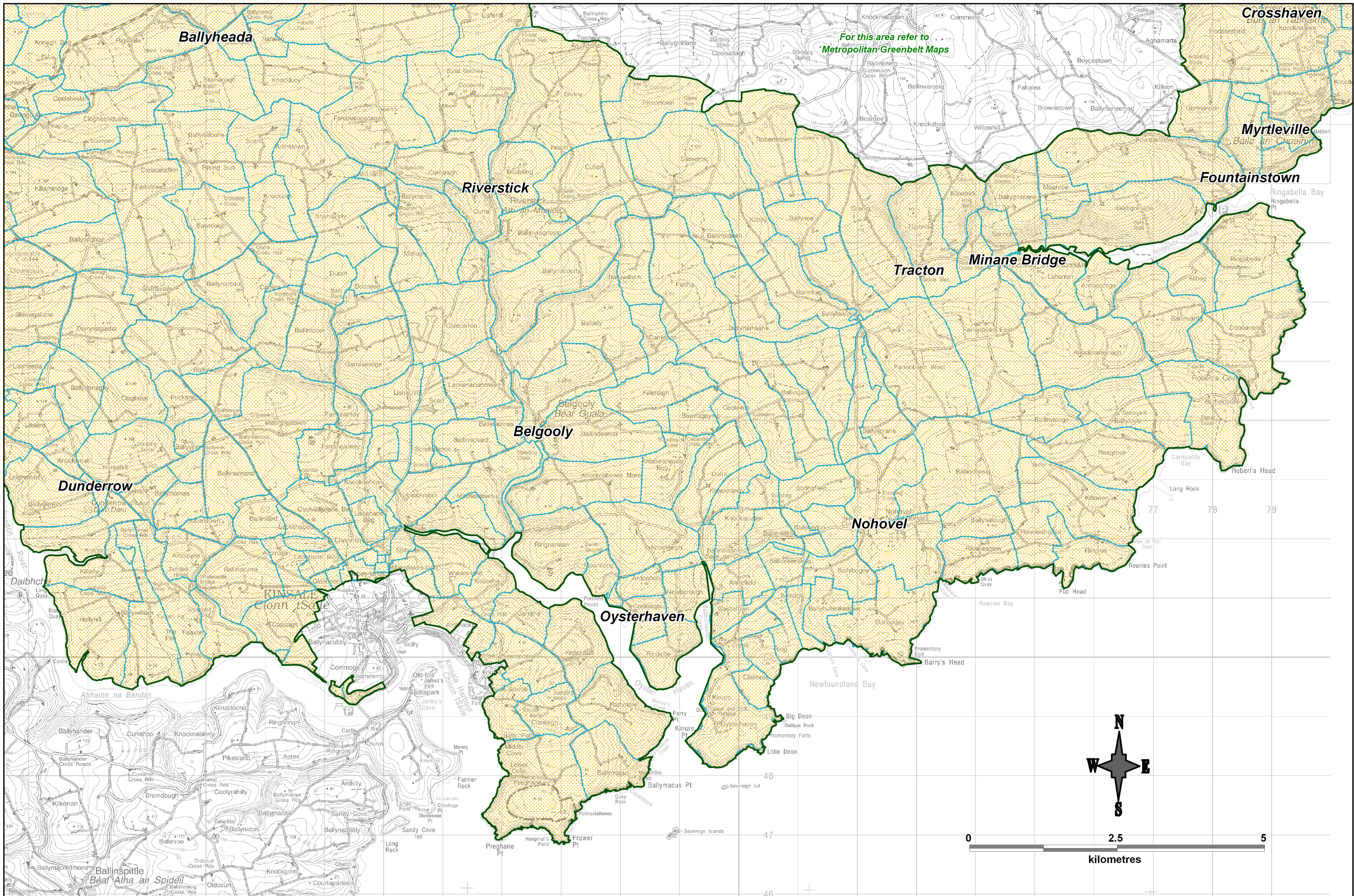
CORK
County Development Plan
2009

 Rural Housing
Control Zone

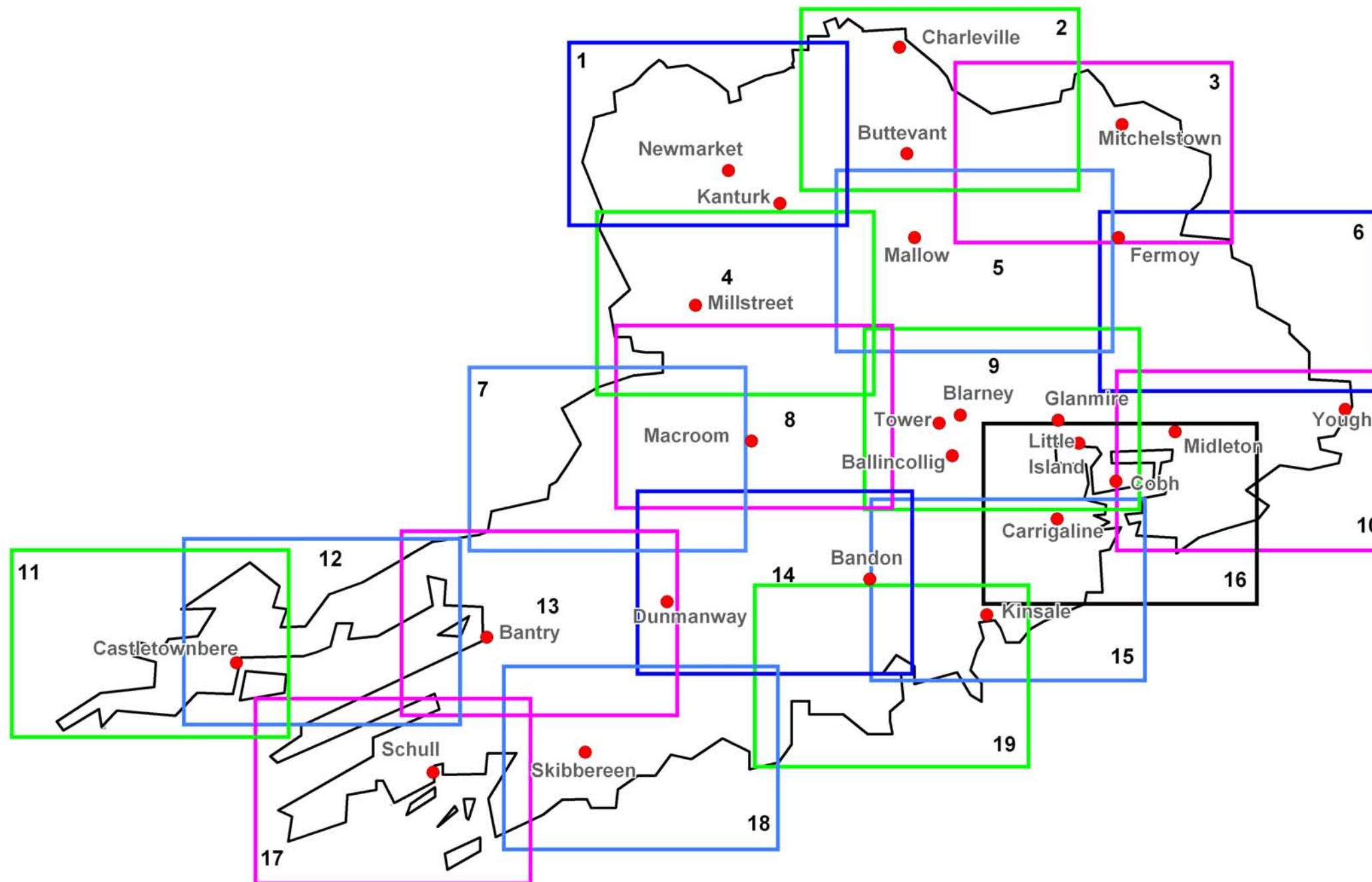
 Townland
Boundary

2nd Edition -
January 2012

RURAL HOUSING CONTROL ZONE
MAP 6



Heritage and Conservation Maps



Note:
The NHA / SPA / SAC sites shown on the Heritage and Conservation Maps are based on the information available from the Department of Environment, Heritage and Local Government as of December, 2008. Refer to the relevant body for any update on this information as these sites may be amended or added to during the lifetime of this Plan.

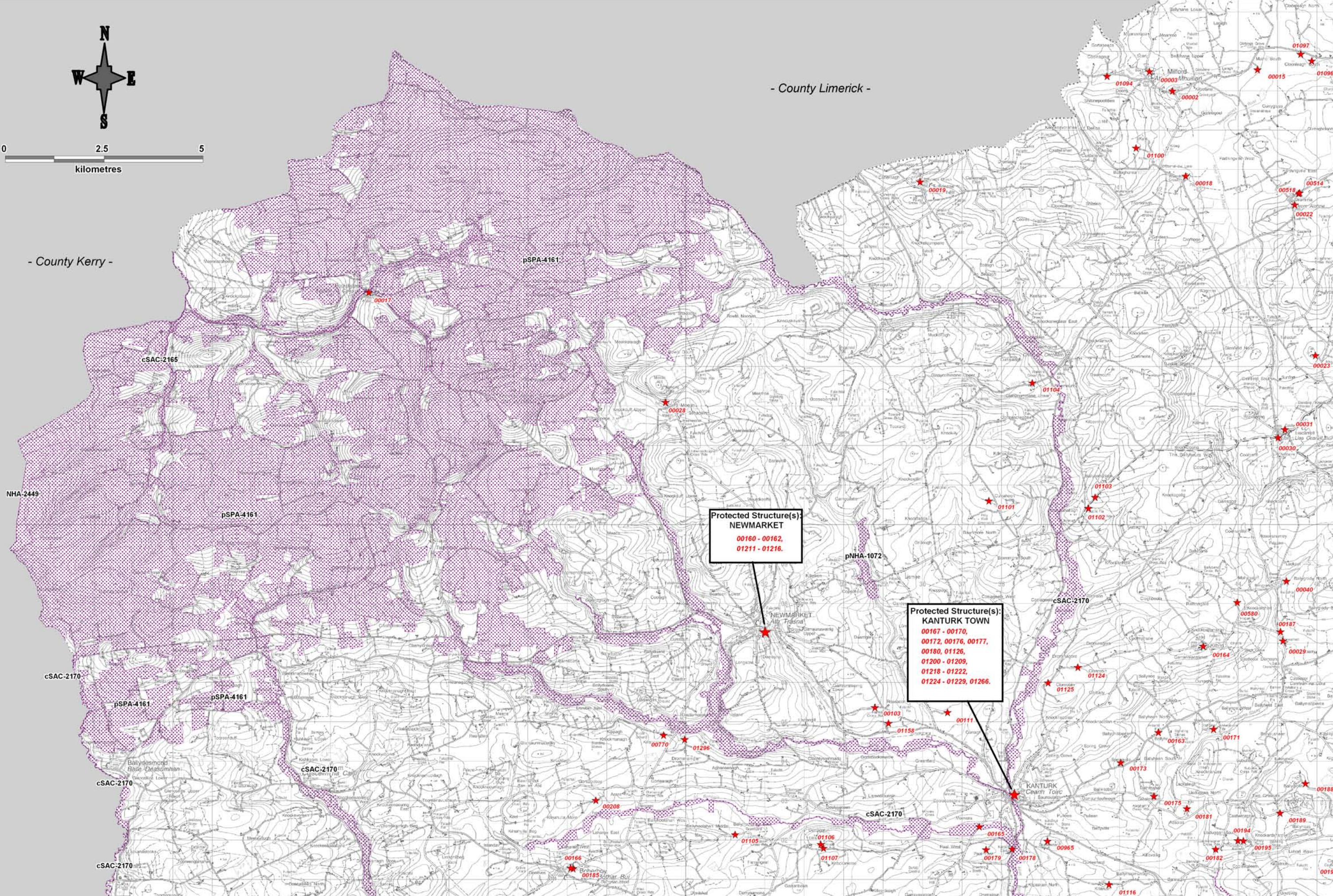
Guide to Heritage and Conservation Maps

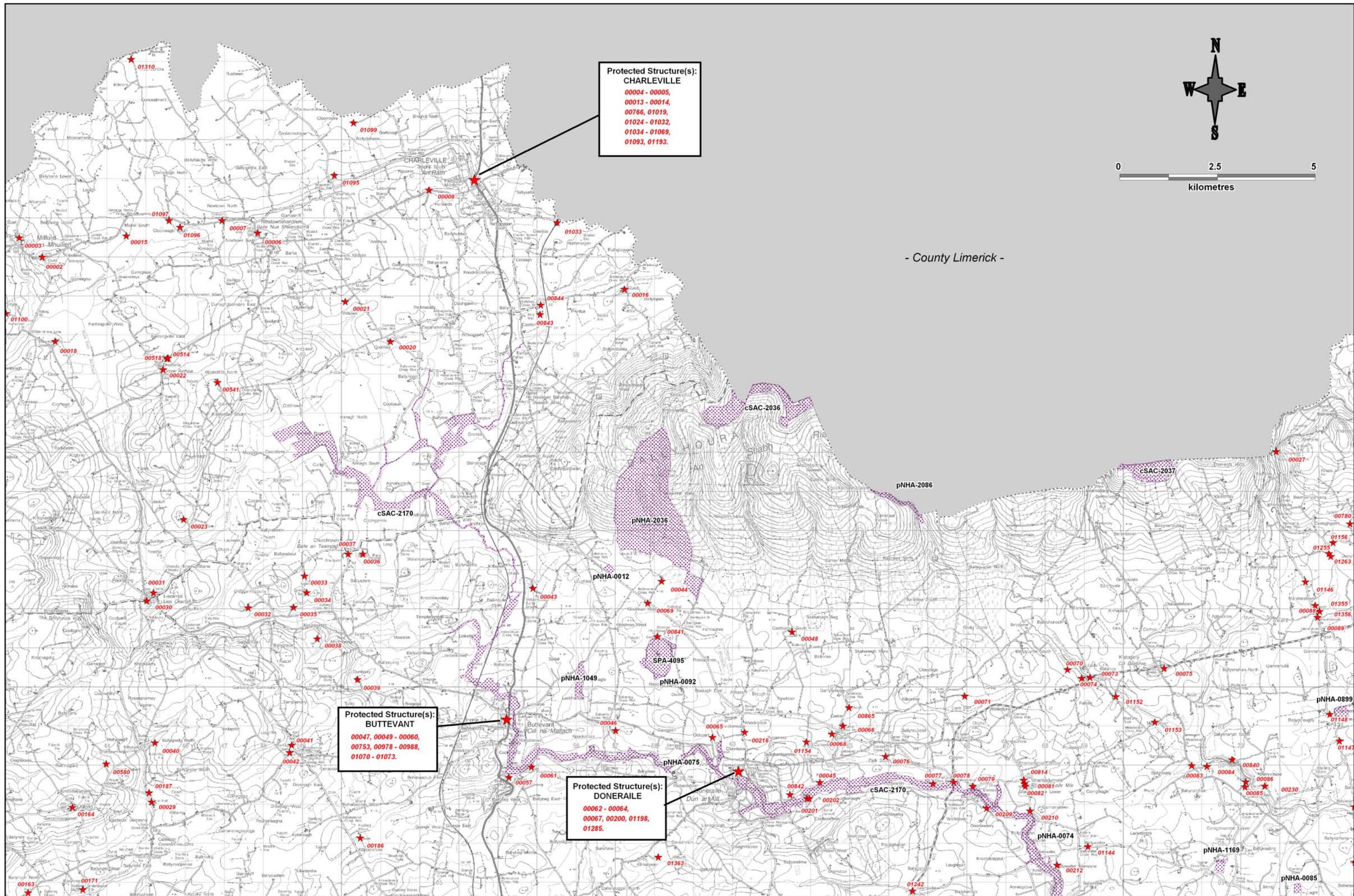


0 2.5 5
kilometres

- County Limerick -

- County Kerry -

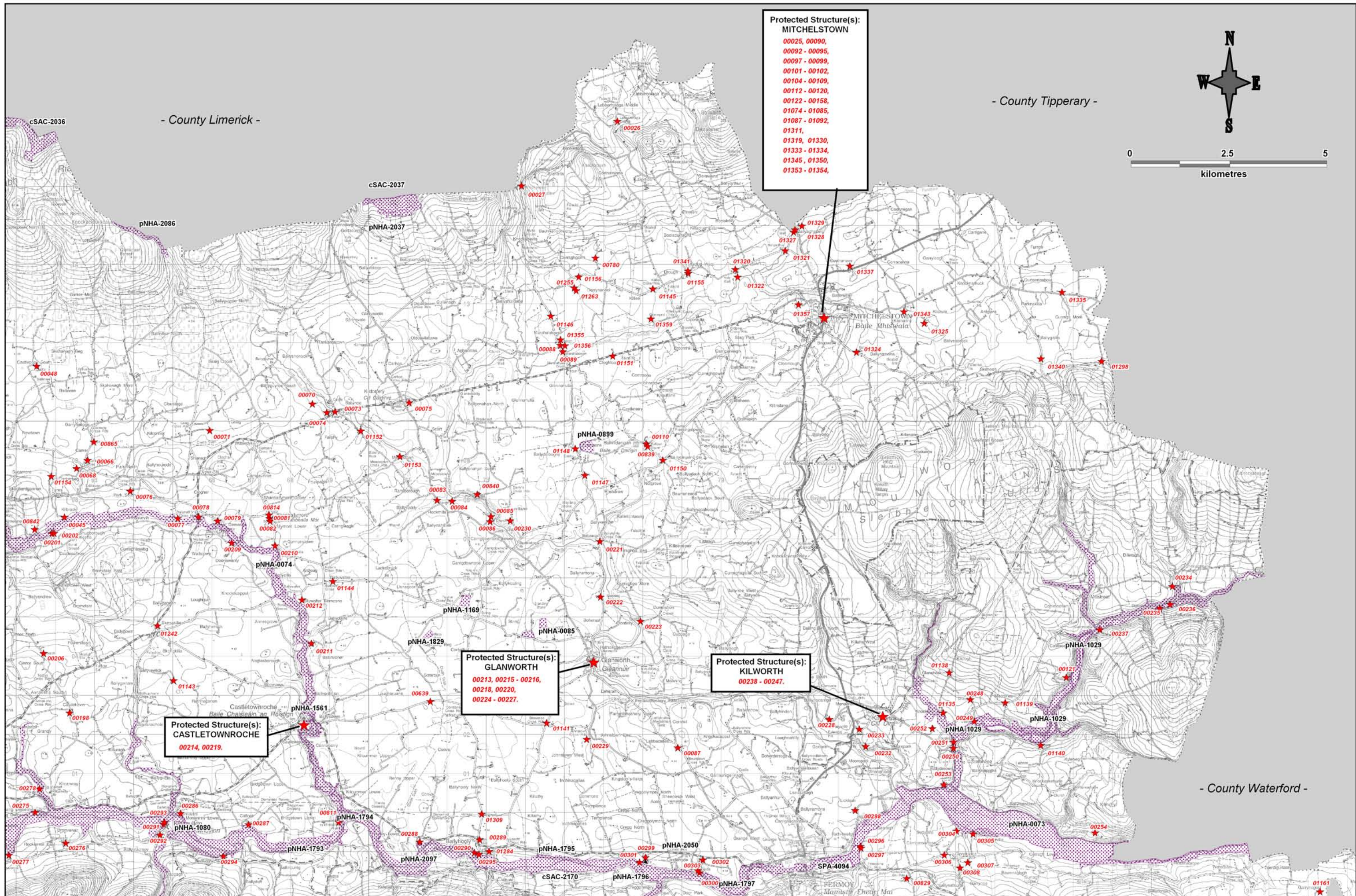




Protected Structure(s):
CHARLEVILLE
00004 - 00005,
00013 - 00014,
00766, 01019,
01024 - 01032,
01034 - 01069,
01093, 01193.

Protected Structure(s):
BUTTEVANT
00047, 00049 - 00060,
00753, 00978 - 00988,
01070 - 01073.

Protected Structure(s):
DONERAILE
00062 - 00064,
00067, 00200, 01198,
01285.



Protected Structure(s):
MITCHELSTOWN

00025, 00090,
00092 - 00095,
00097 - 00099,
00101 - 00102,
00104 - 00109,
00112 - 00120,
00122 - 00158,
01074 - 01085,
01087 - 01092,
01311,
01319, 01330,
01333 - 01334,
01345, 01350,
01353 - 01354,

Protected Structure(s):
GLANWORTH

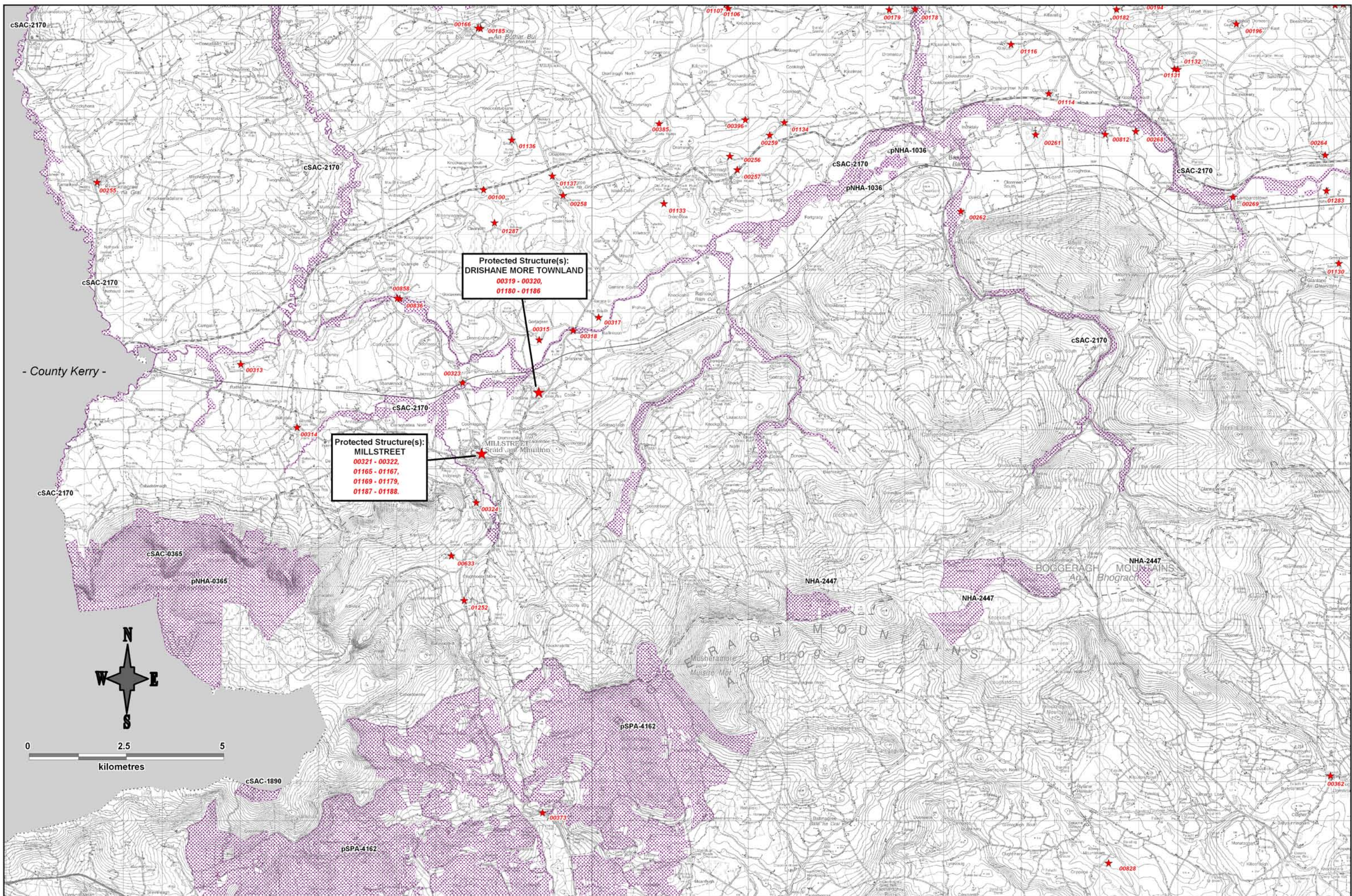
00213, 00215 - 00216,
00218, 00220,
00224 - 00227,

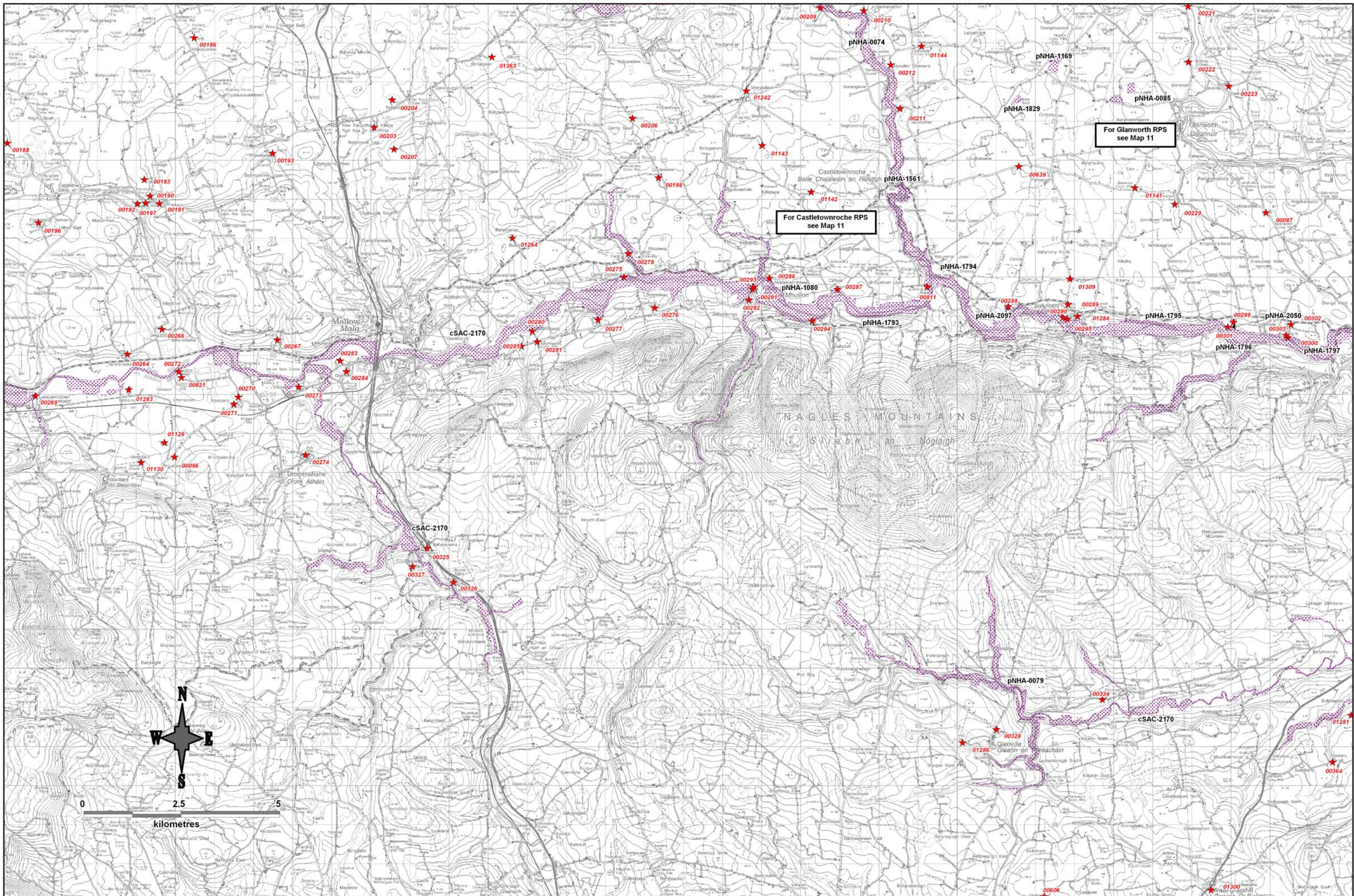
Protected Structure(s):
KILWORTH

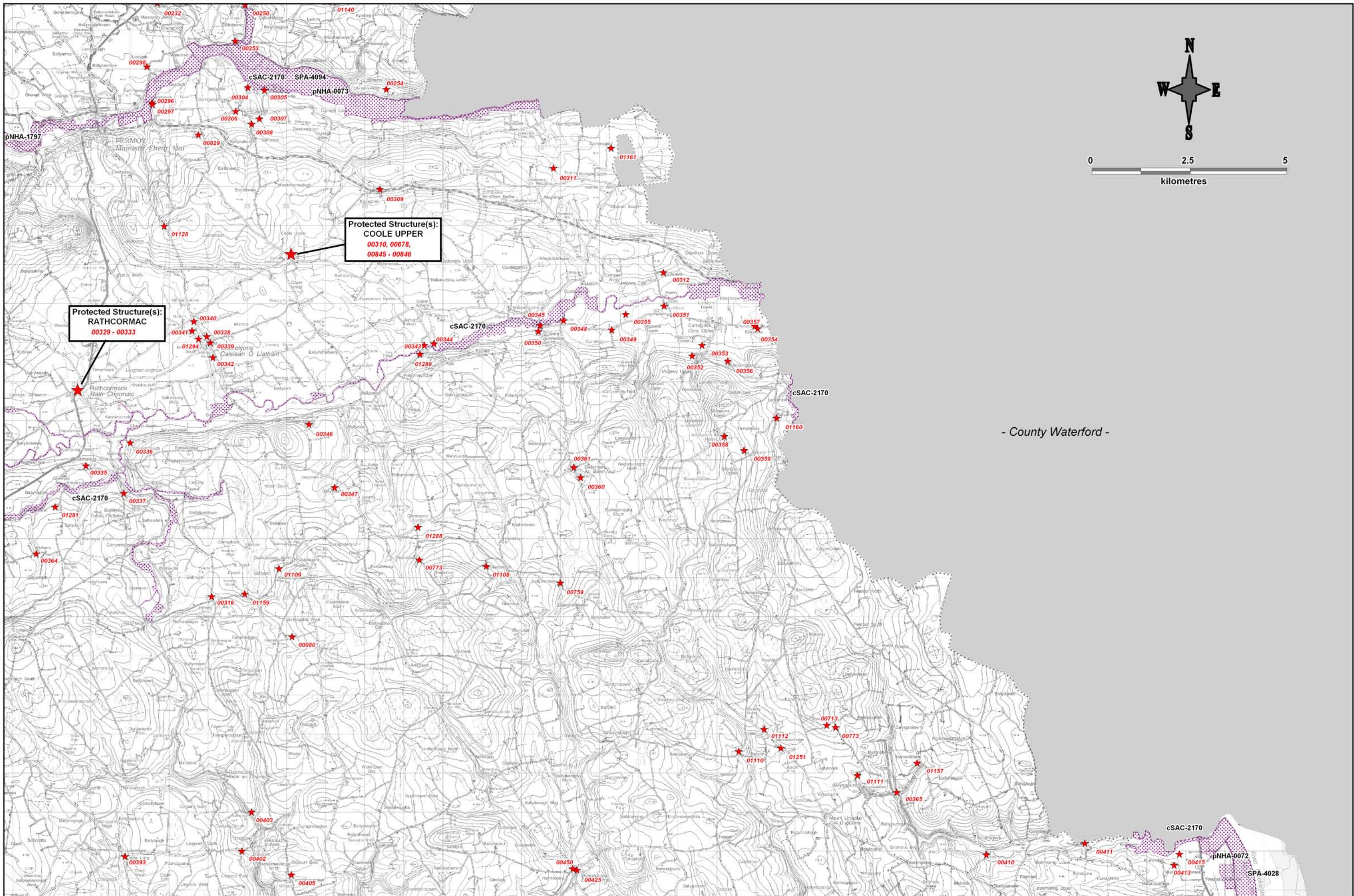
00238 - 00247,

Protected Structure(s):
CASTLETOWNROCHE

00214, 00219,





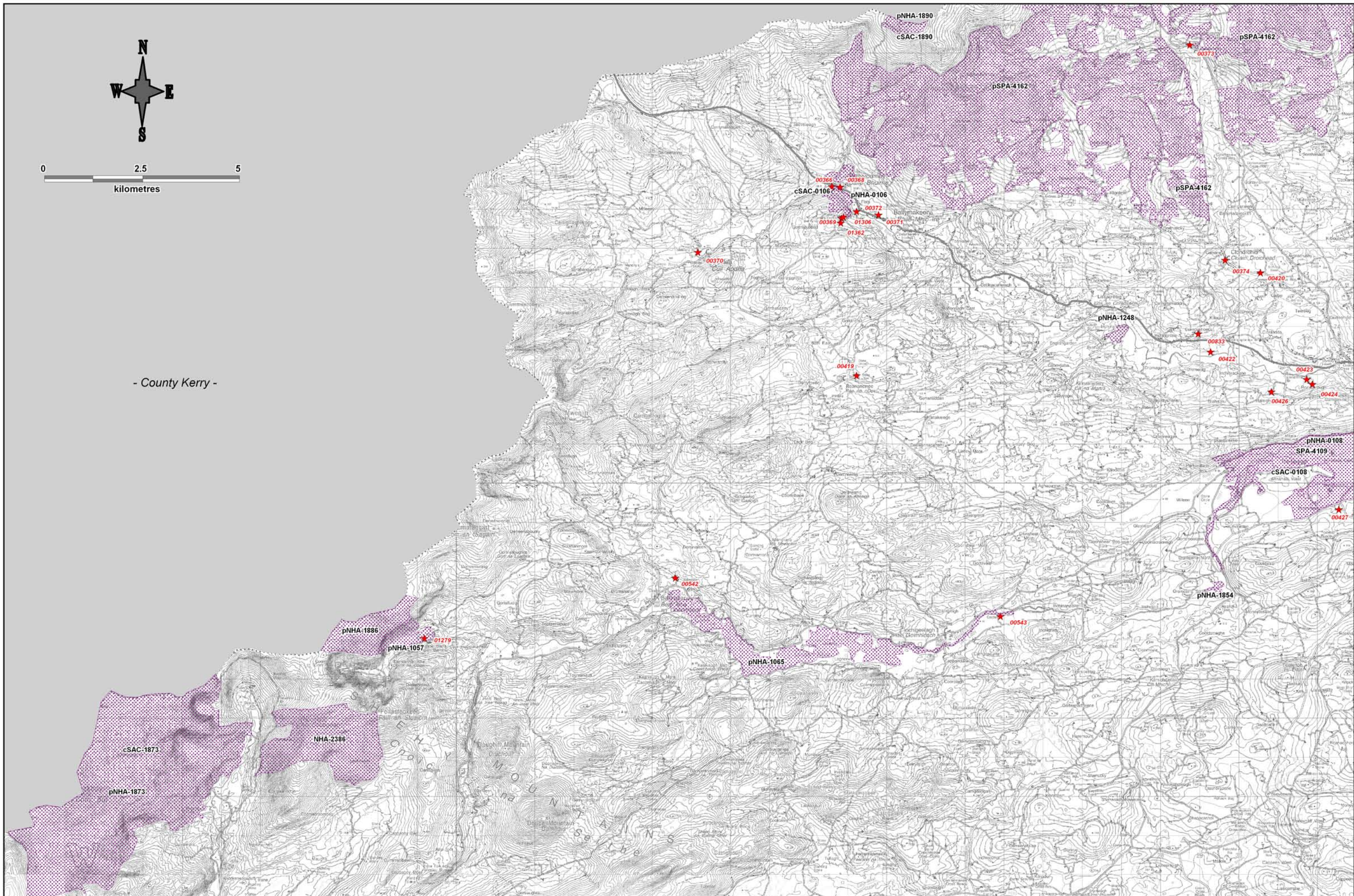


- County Waterford -



0 2.5 5
kilometres

- County Kerry -



CORK
County Development Plan
2009

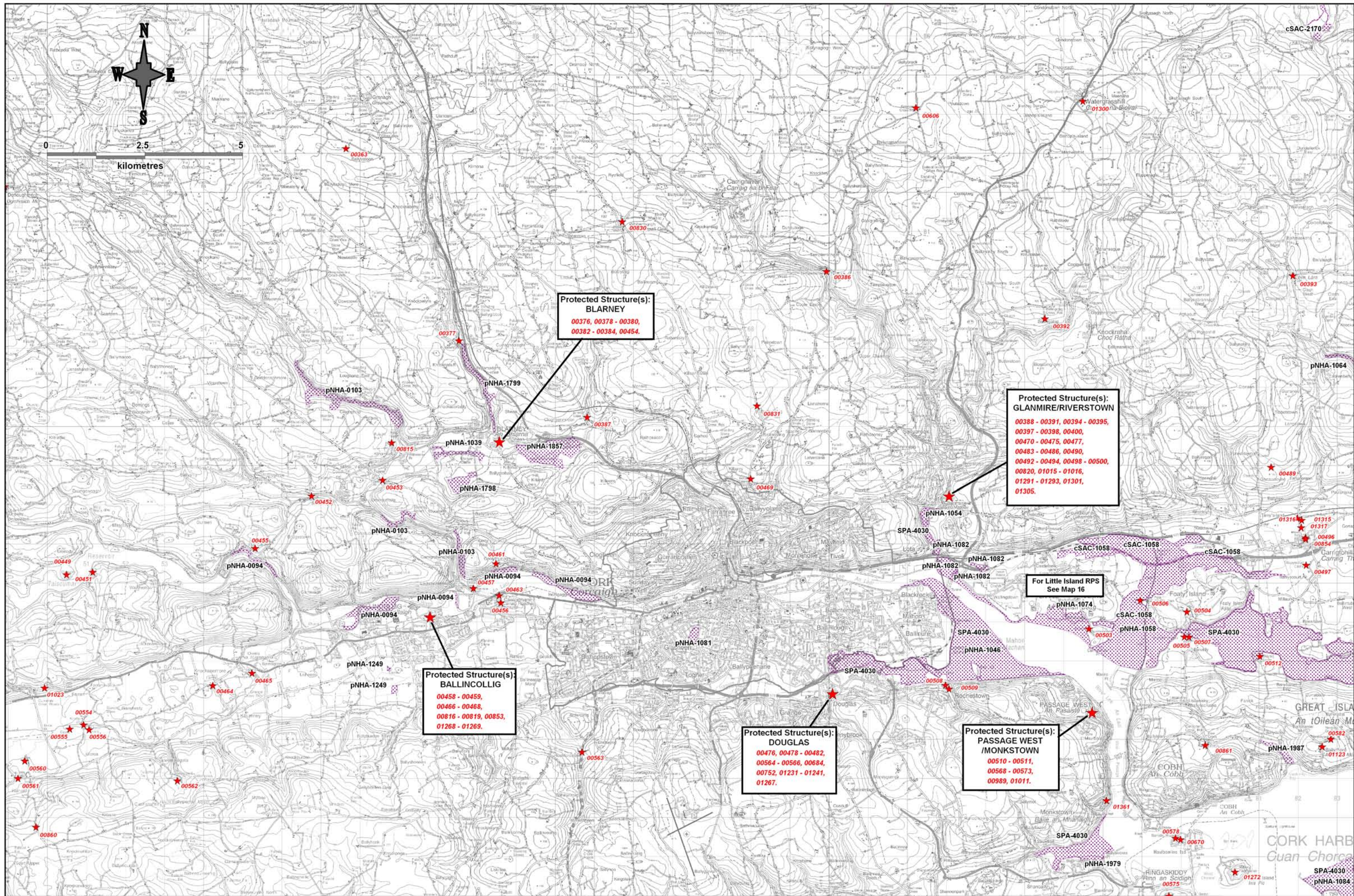
Protected Structure(s)
★ RPS No. 00001

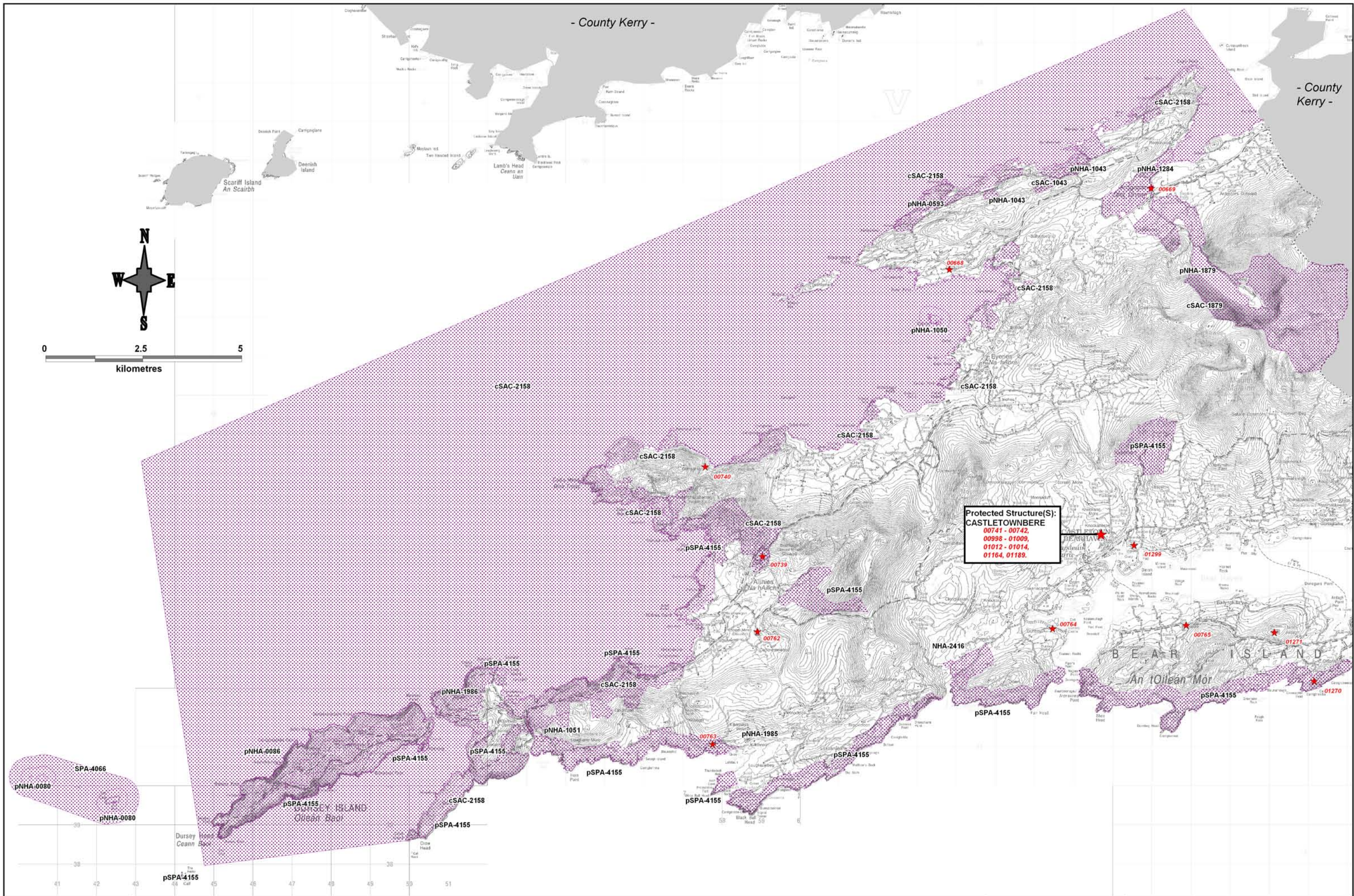
Nature Conservation
(c)SAC-0001 (candidate) Special Area of Conservation (Jun.2008)
(p)NHA-0001 (proposed) Natural Heritage Area (Jun.2008)
(p)SPA-0001 (proposed) Special Protection Area (Aug.2008)

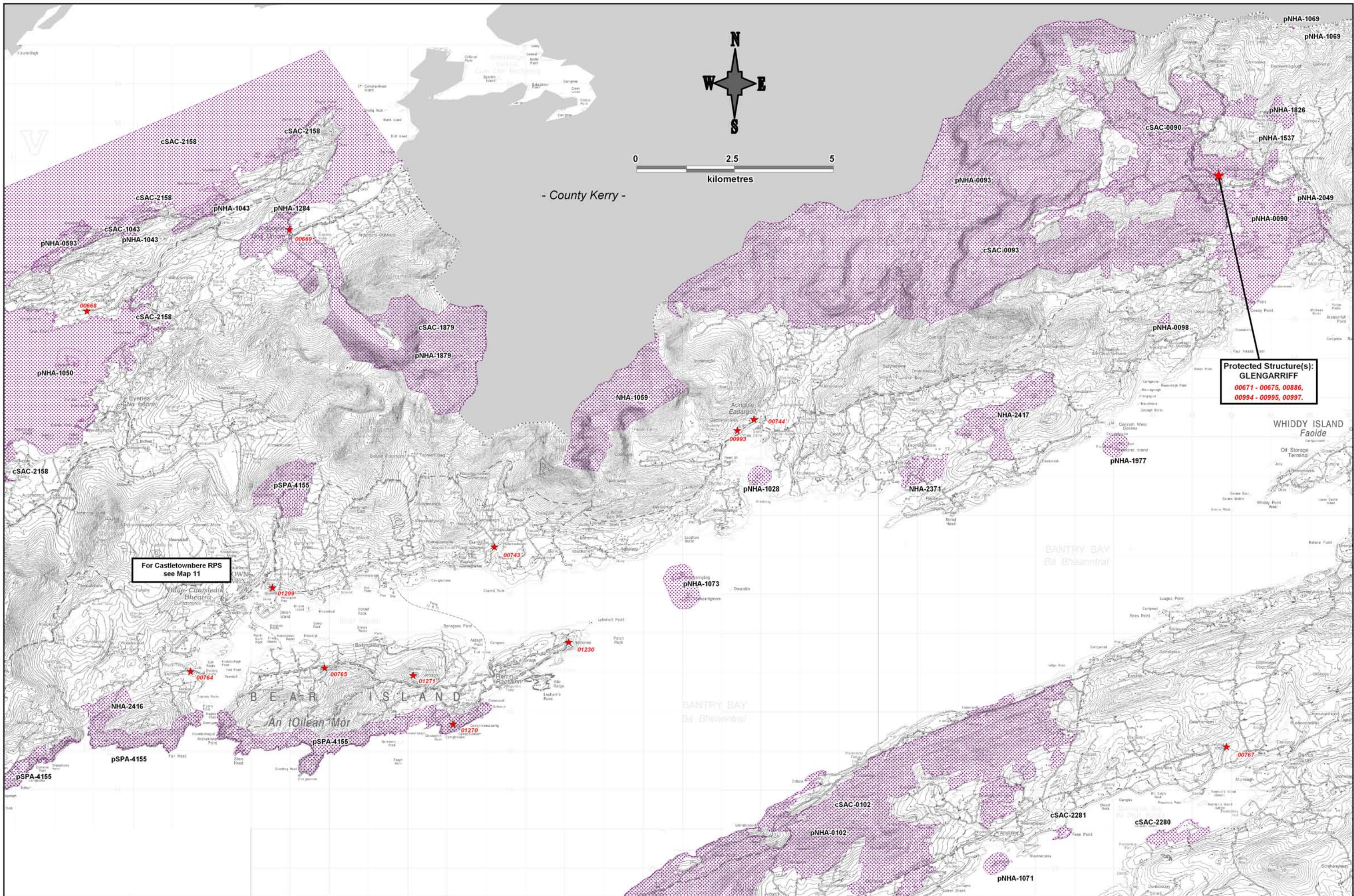
To be read in conjunction with
Volume 2, Chapter 3

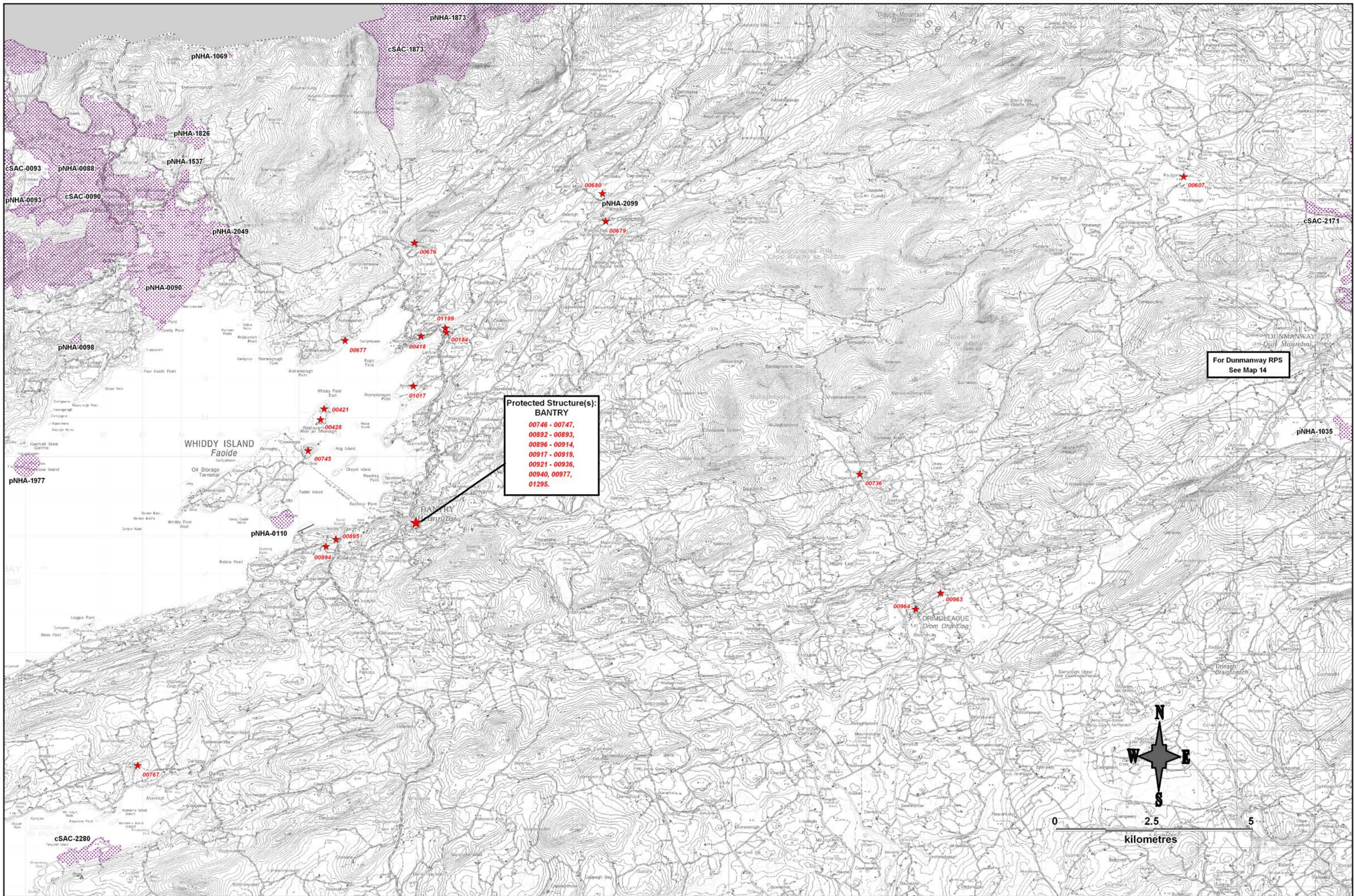
2nd Edition -
January 2012

Heritage and Conservation Maps
Map: 7





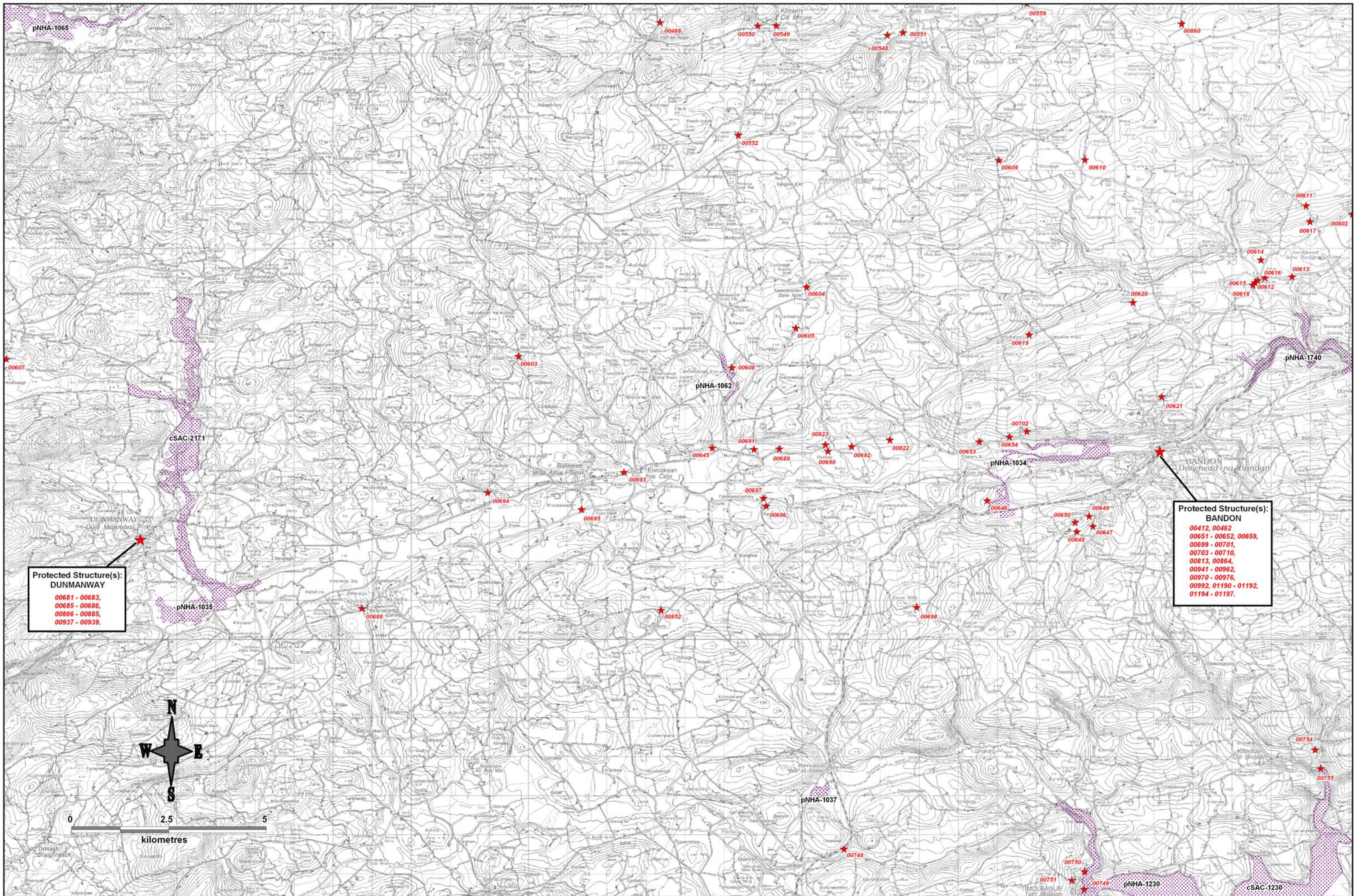




For Dunmanway RPS
See Map 14

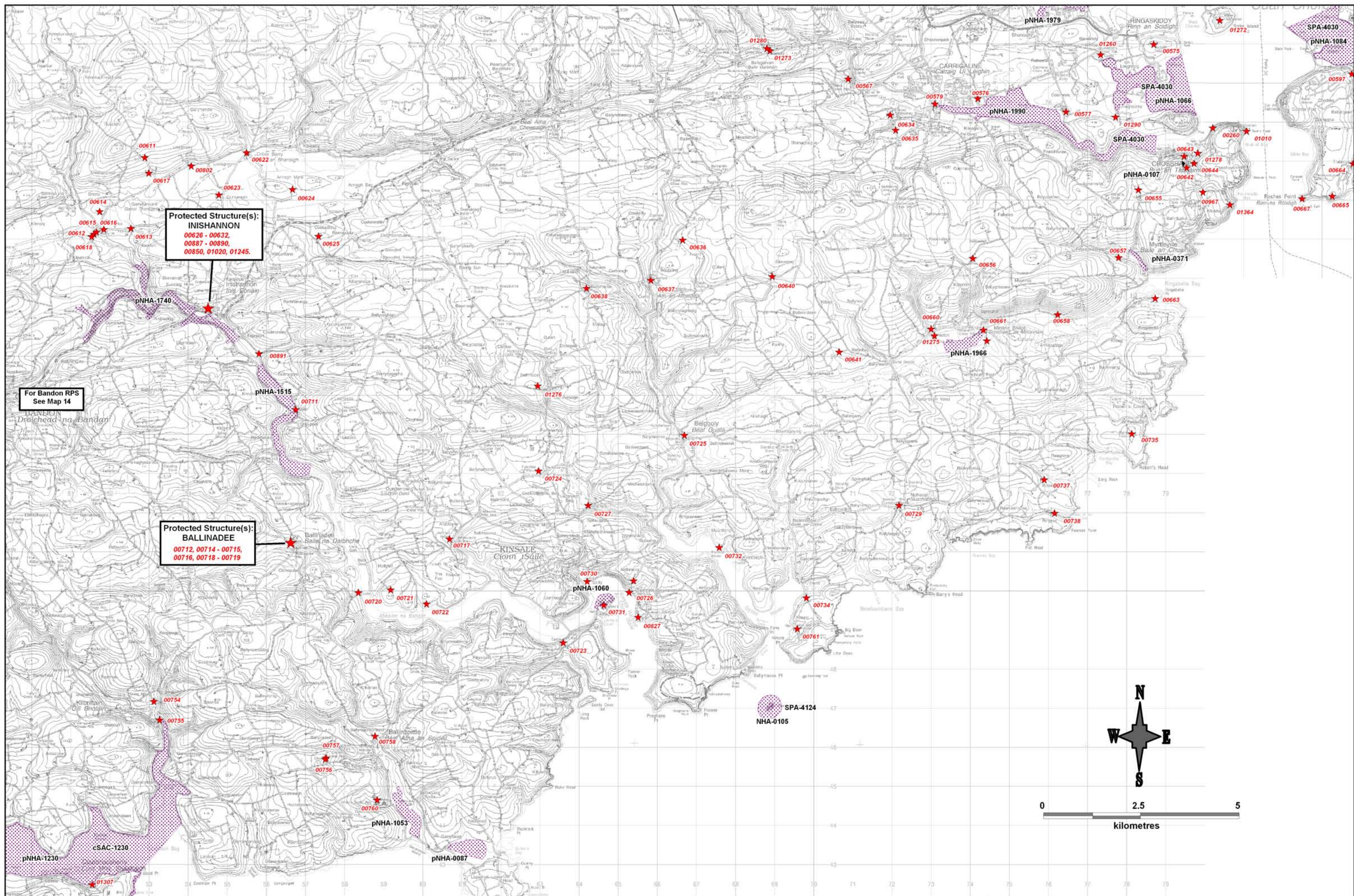
Protected Structure(s):
BANTRY
00746 - 00747,
00892 - 00893,
00896 - 00914,
00917 - 00919,
00921 - 00936,
00940, 00977,
01295.

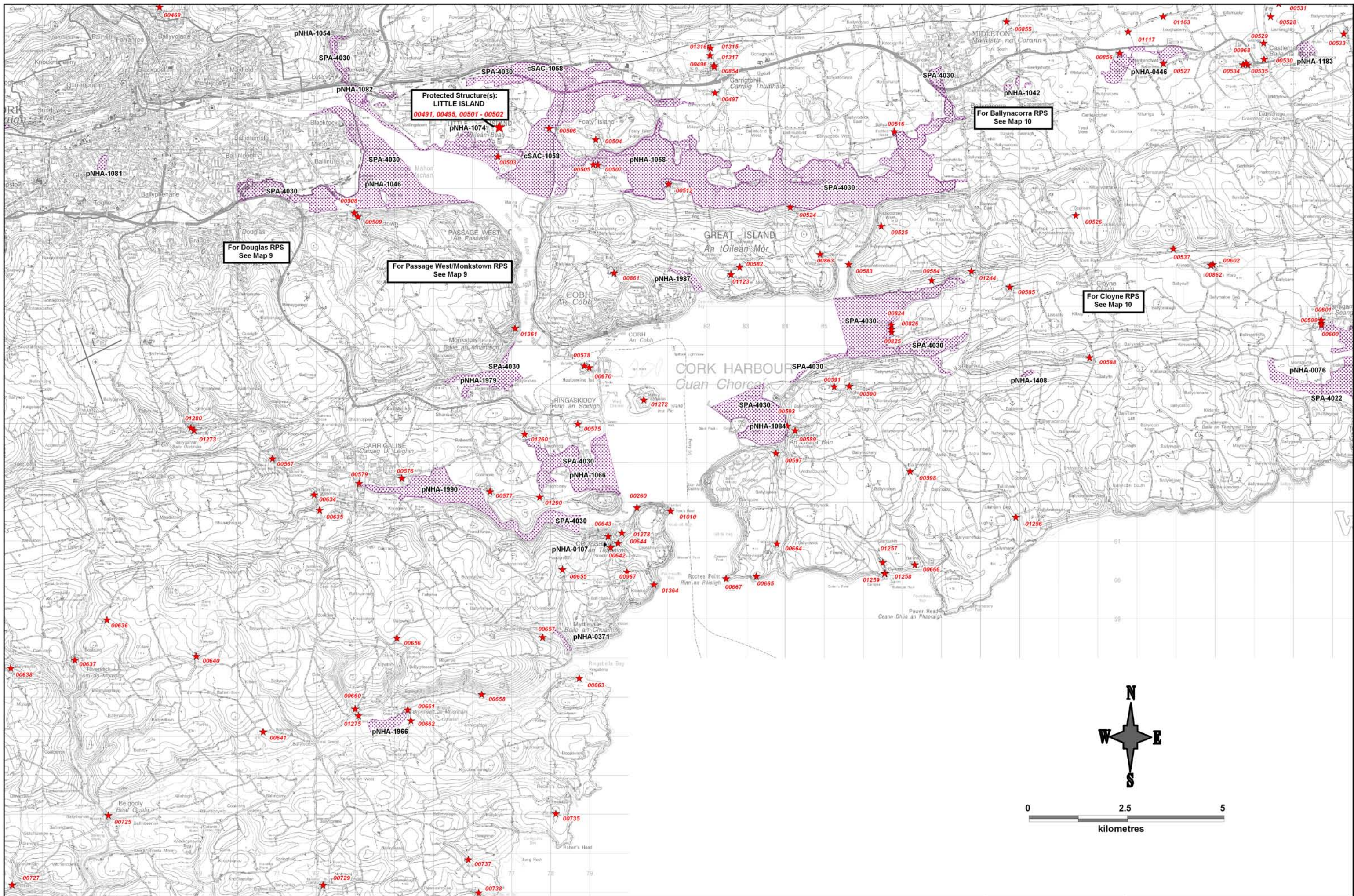


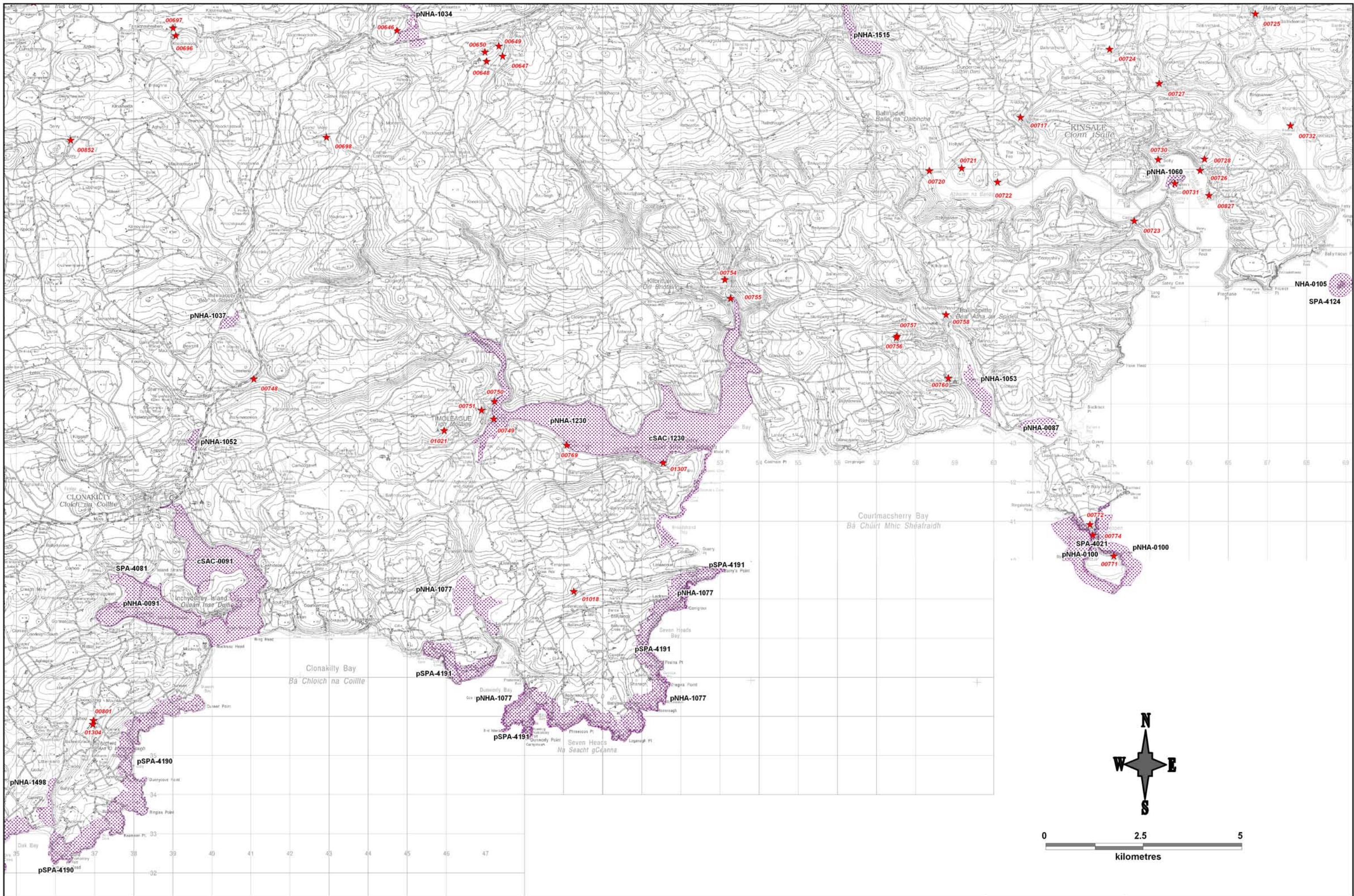


**Protected Structure(s):
DUNMANWAY**
00681 - 00683,
00685 - 00686,
00866 - 00885,
00937 - 00939.

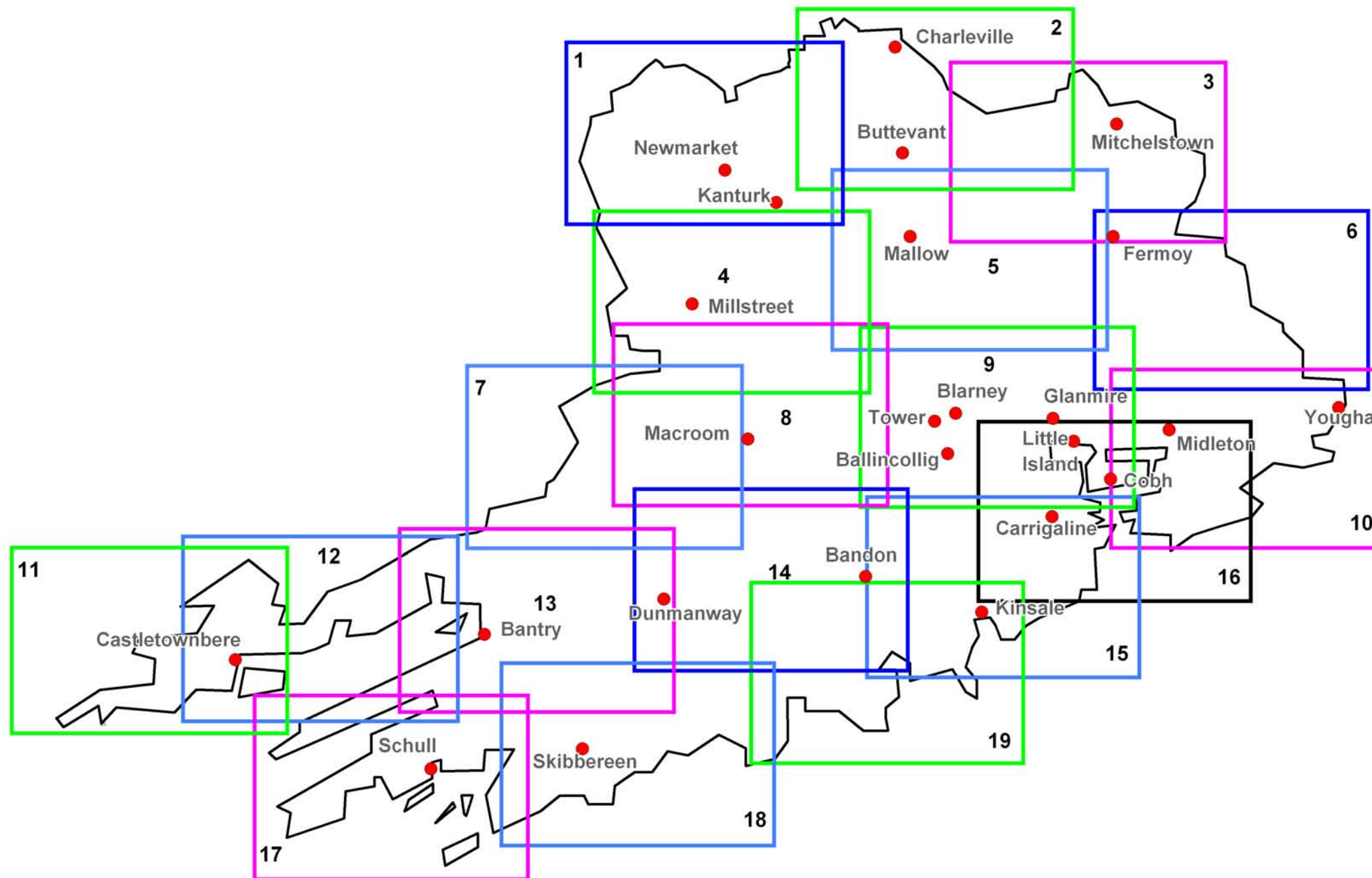
**Protected Structure(s):
BANDON**
00412, 00462
00651 - 00652, 00659,
00699 - 00701,
00703 - 00710,
00813, 00864,
00941 - 00962,
00970 - 00976,
00992, 01190 - 01192,
01194 - 01197.



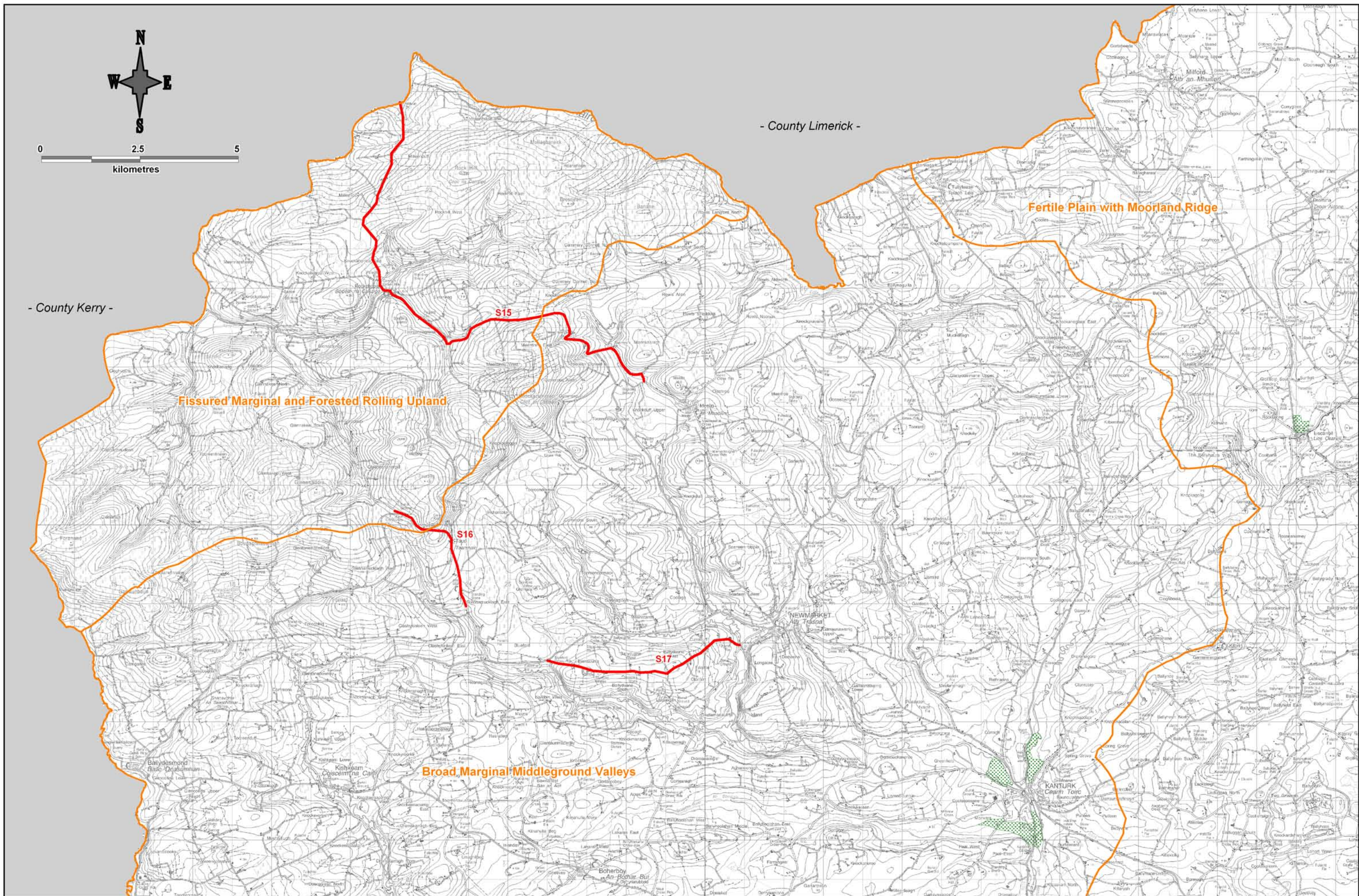


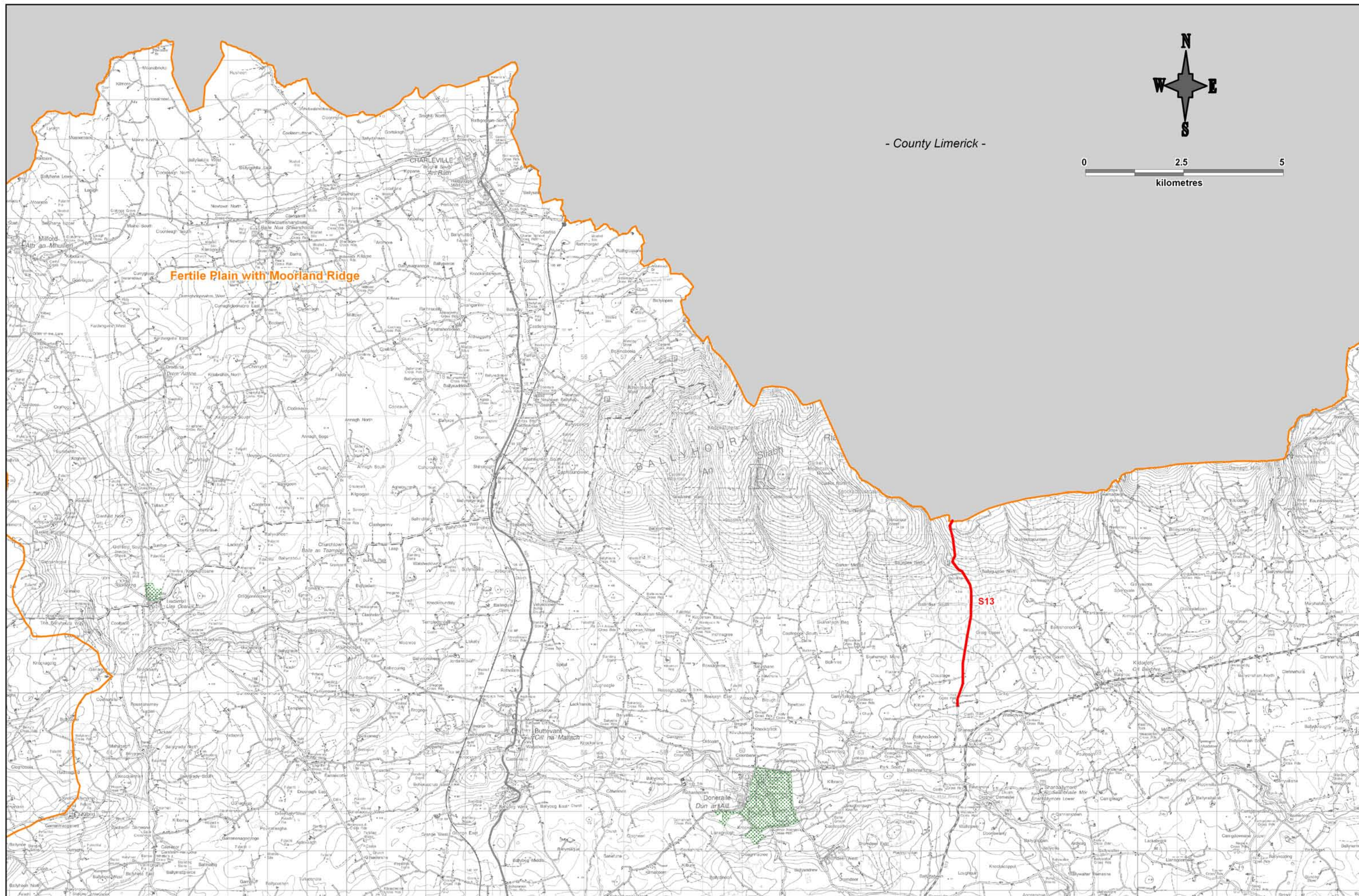


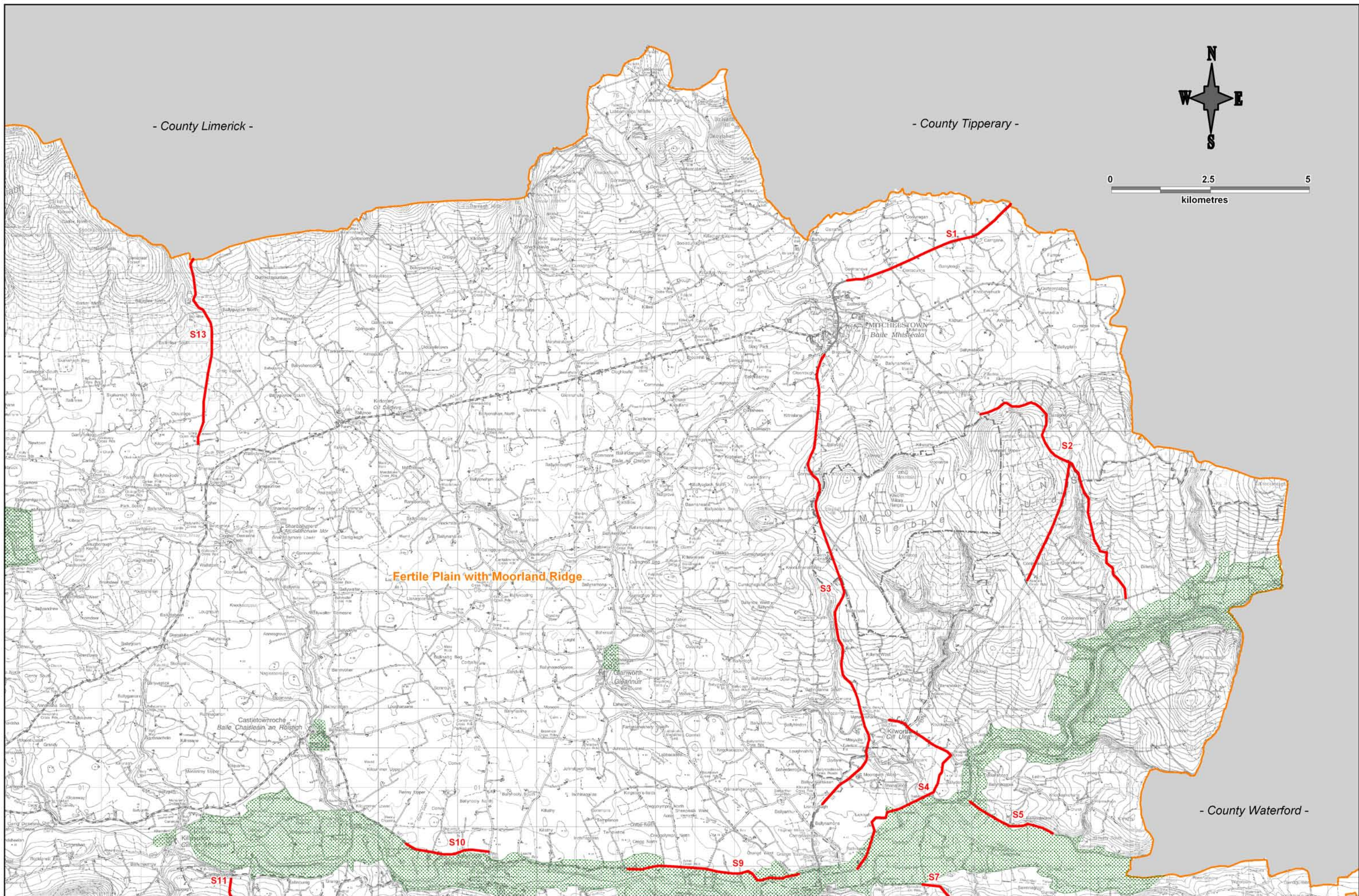
Landscape Maps

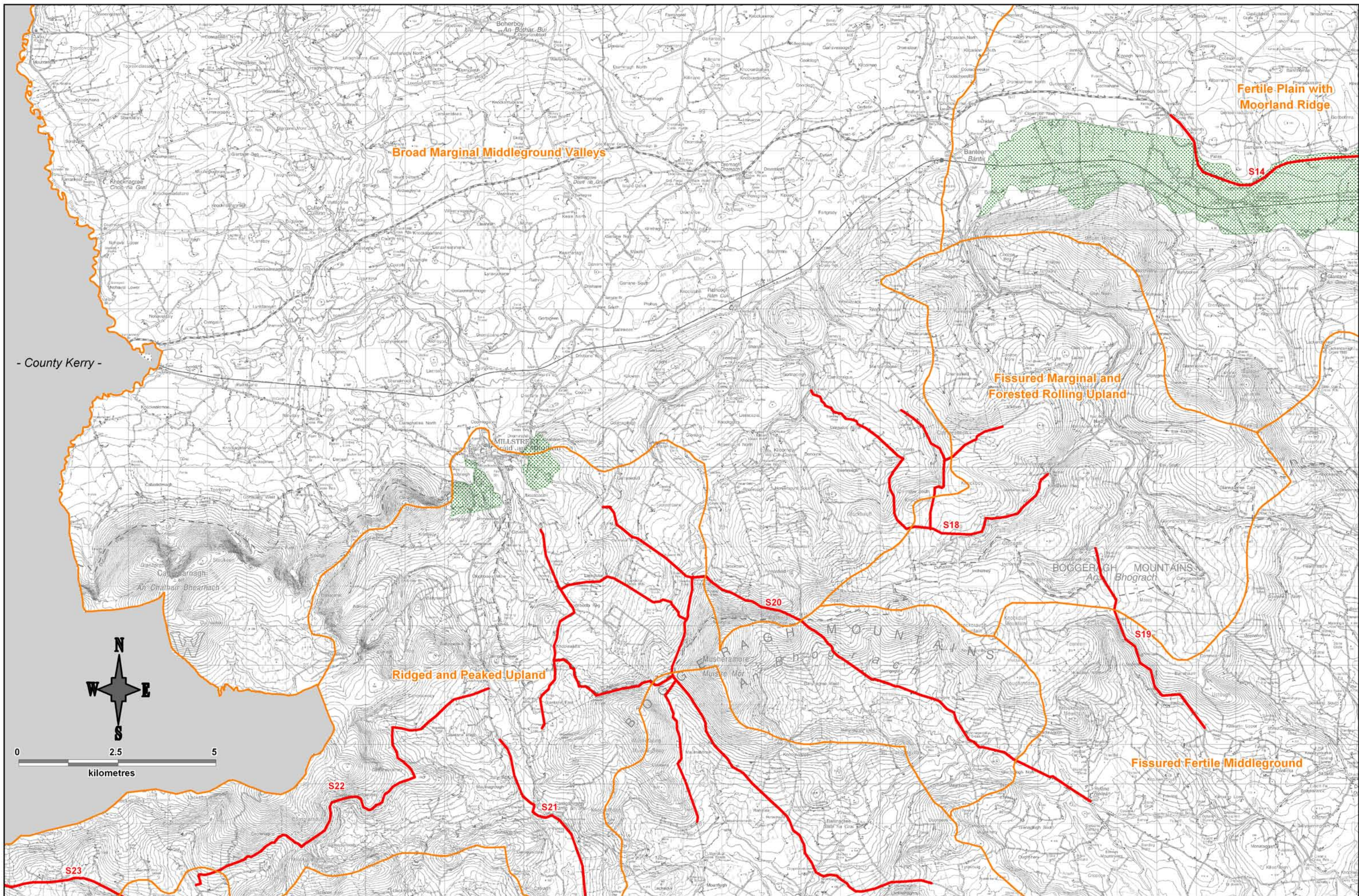


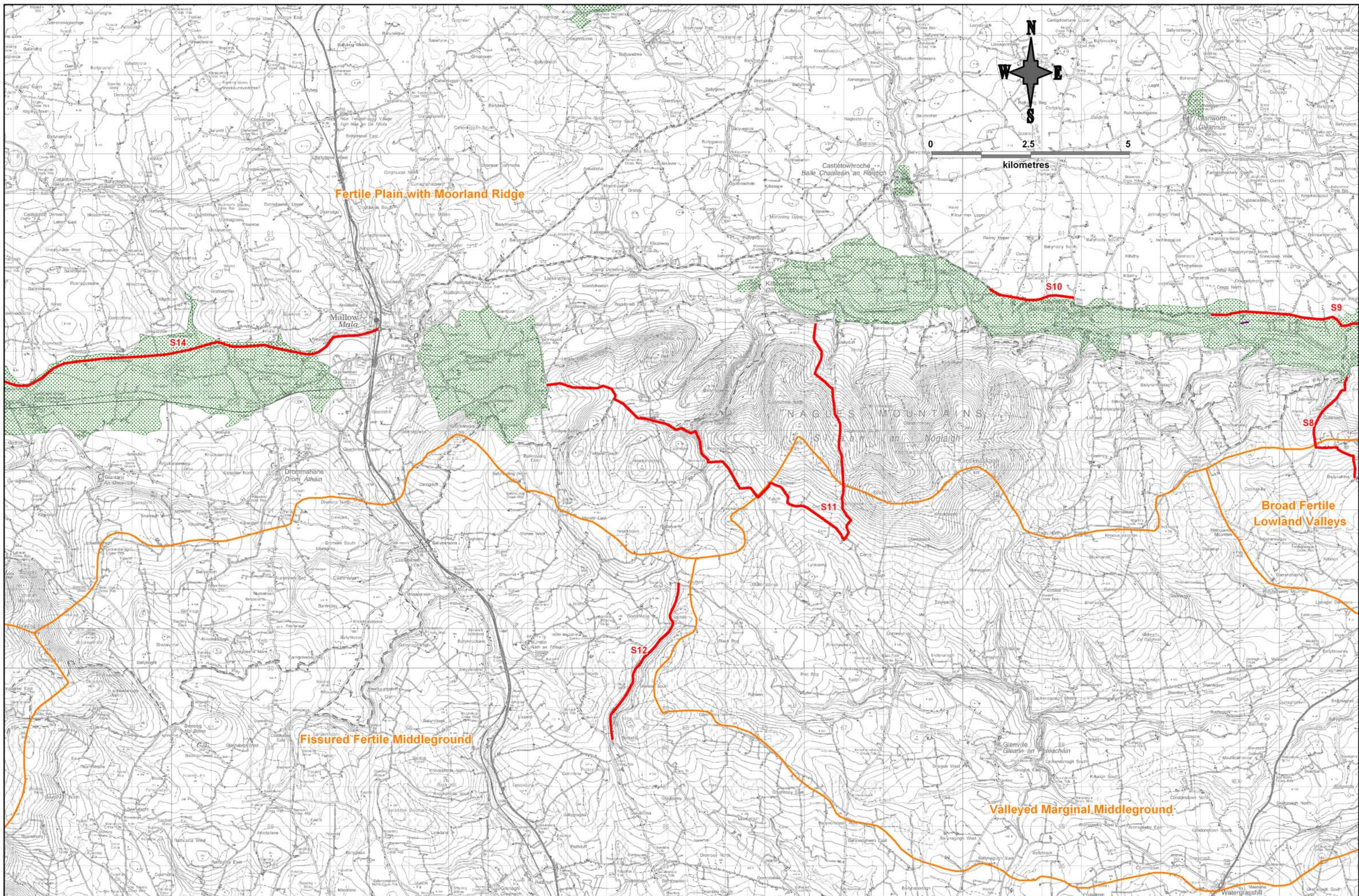
Guide to Landscape Maps

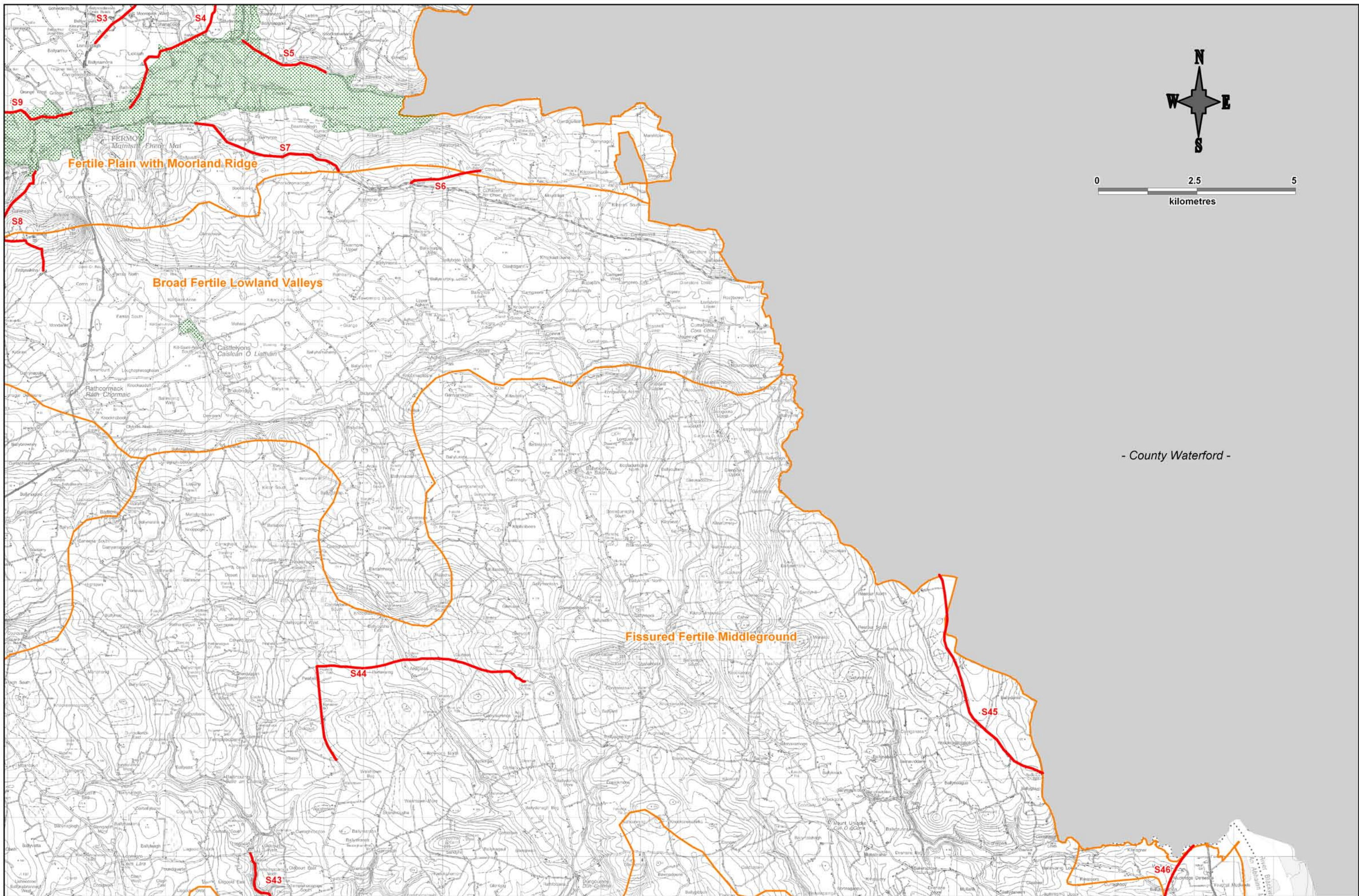


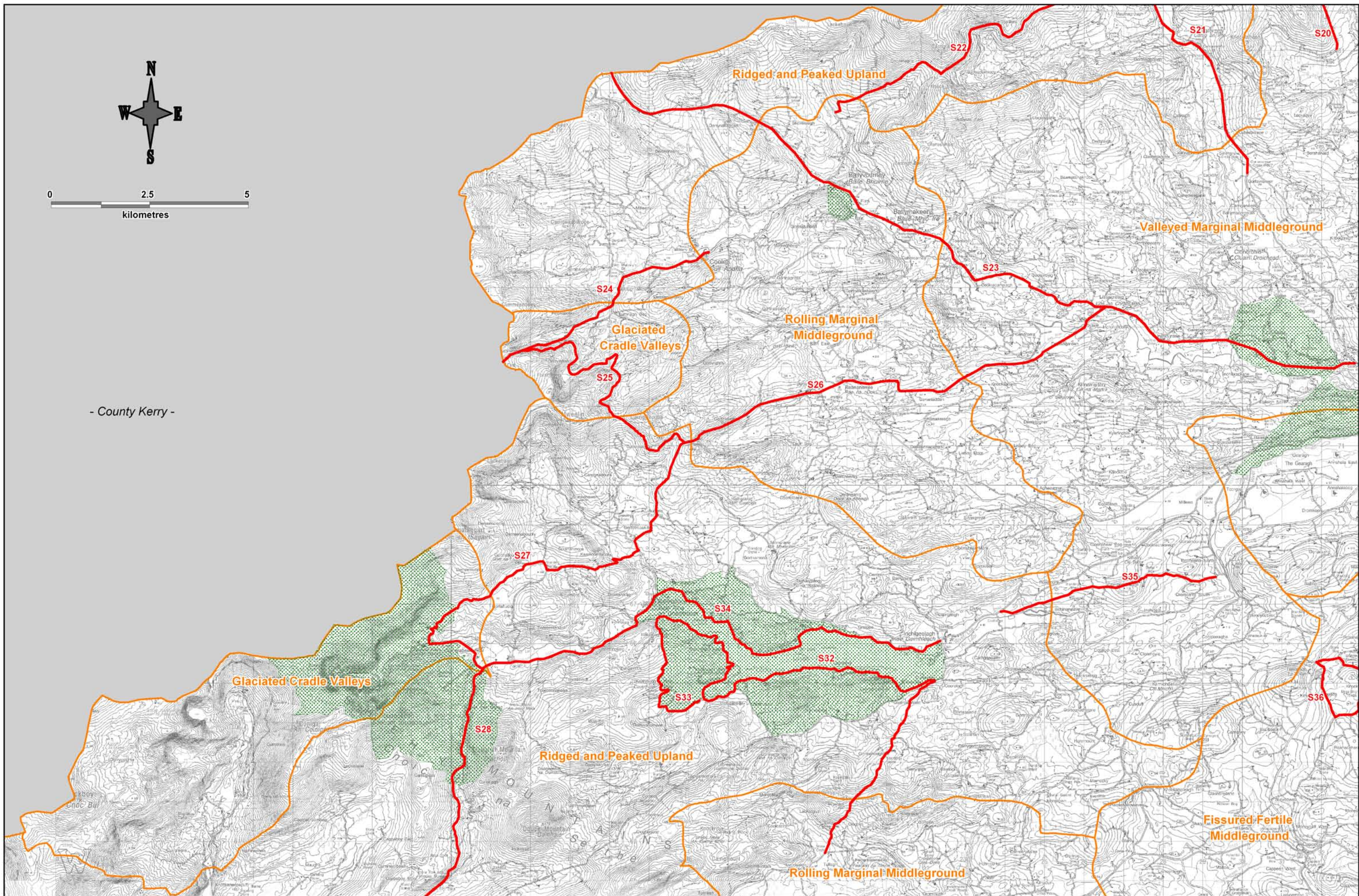


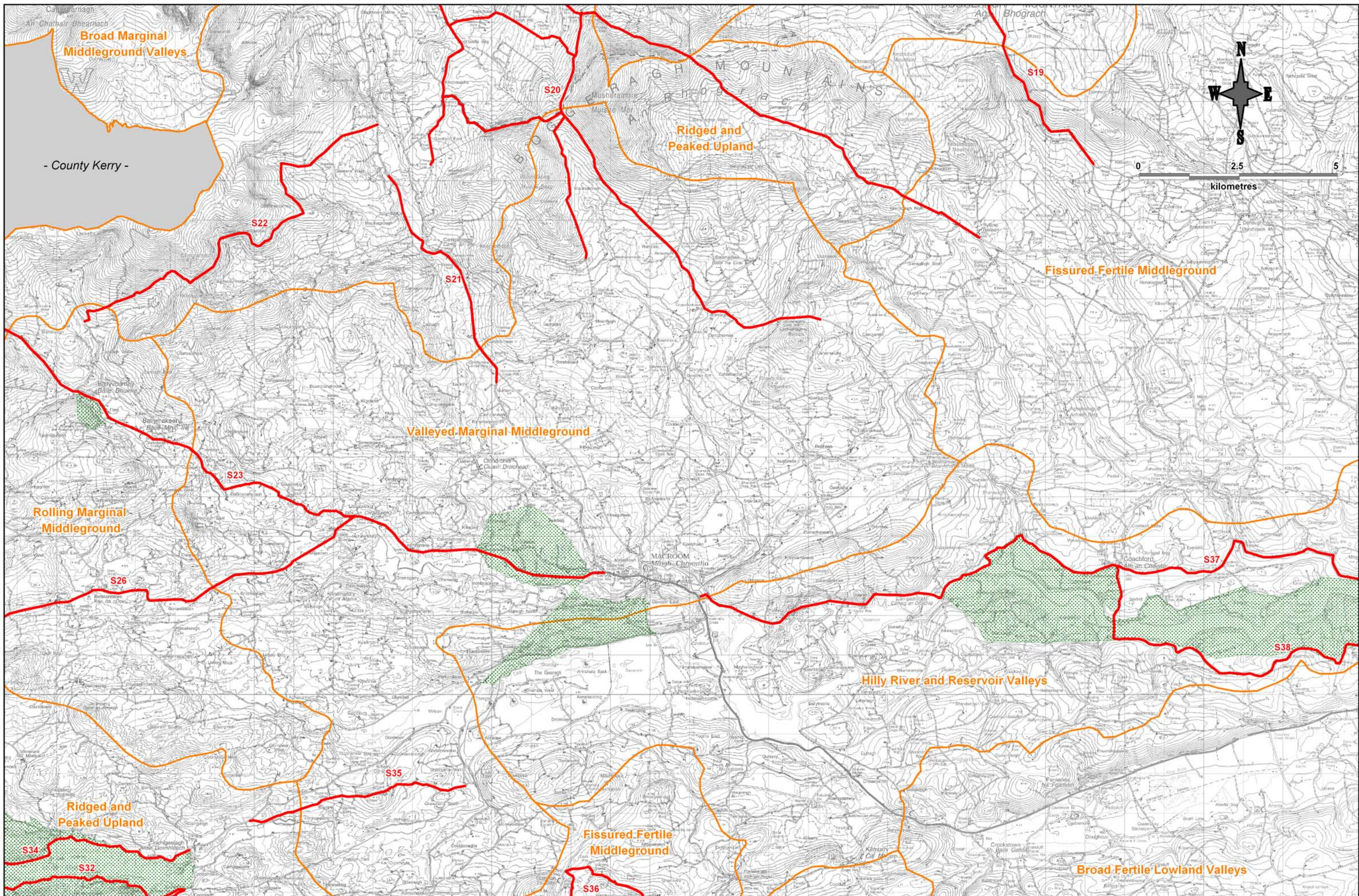


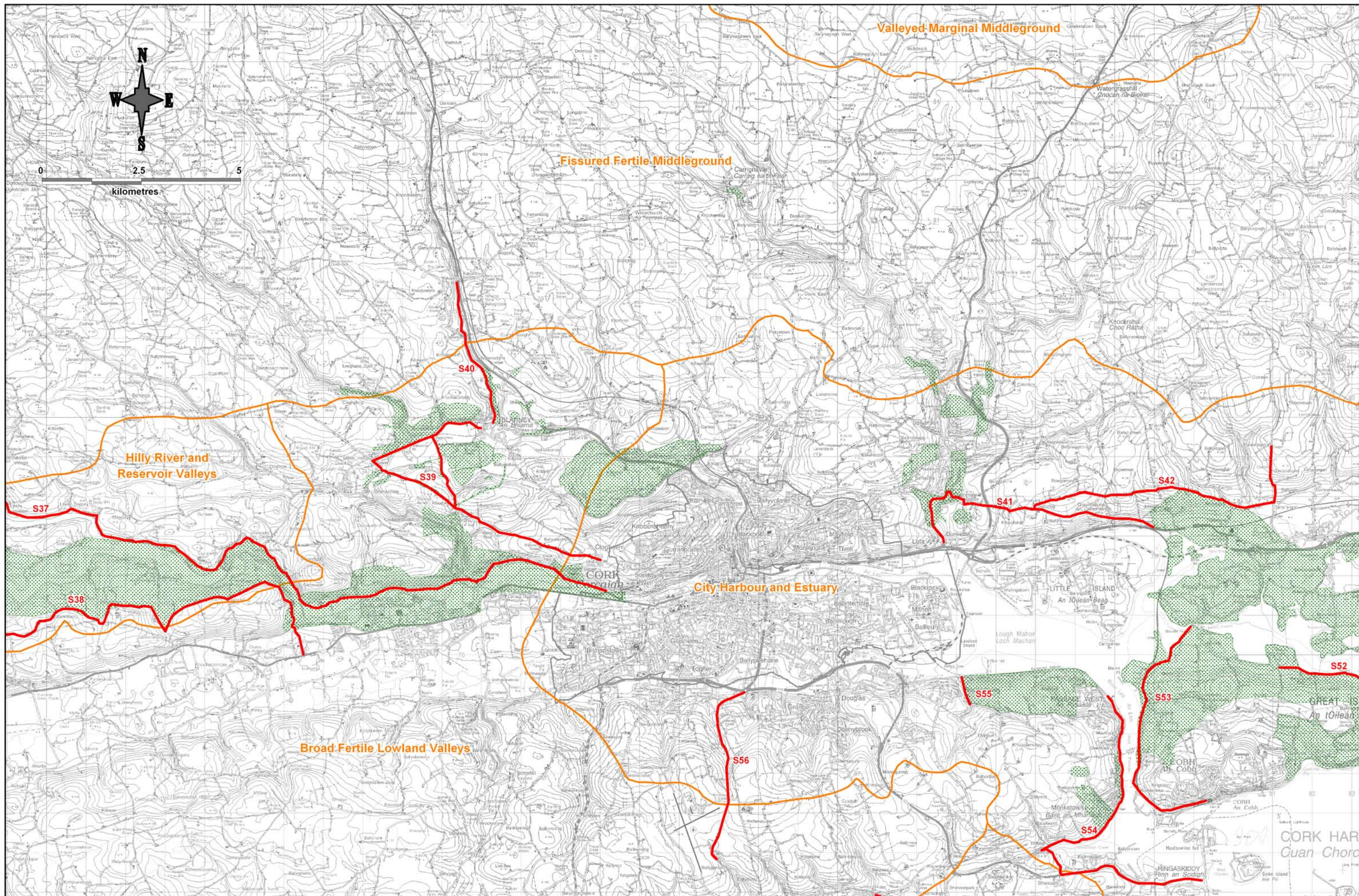


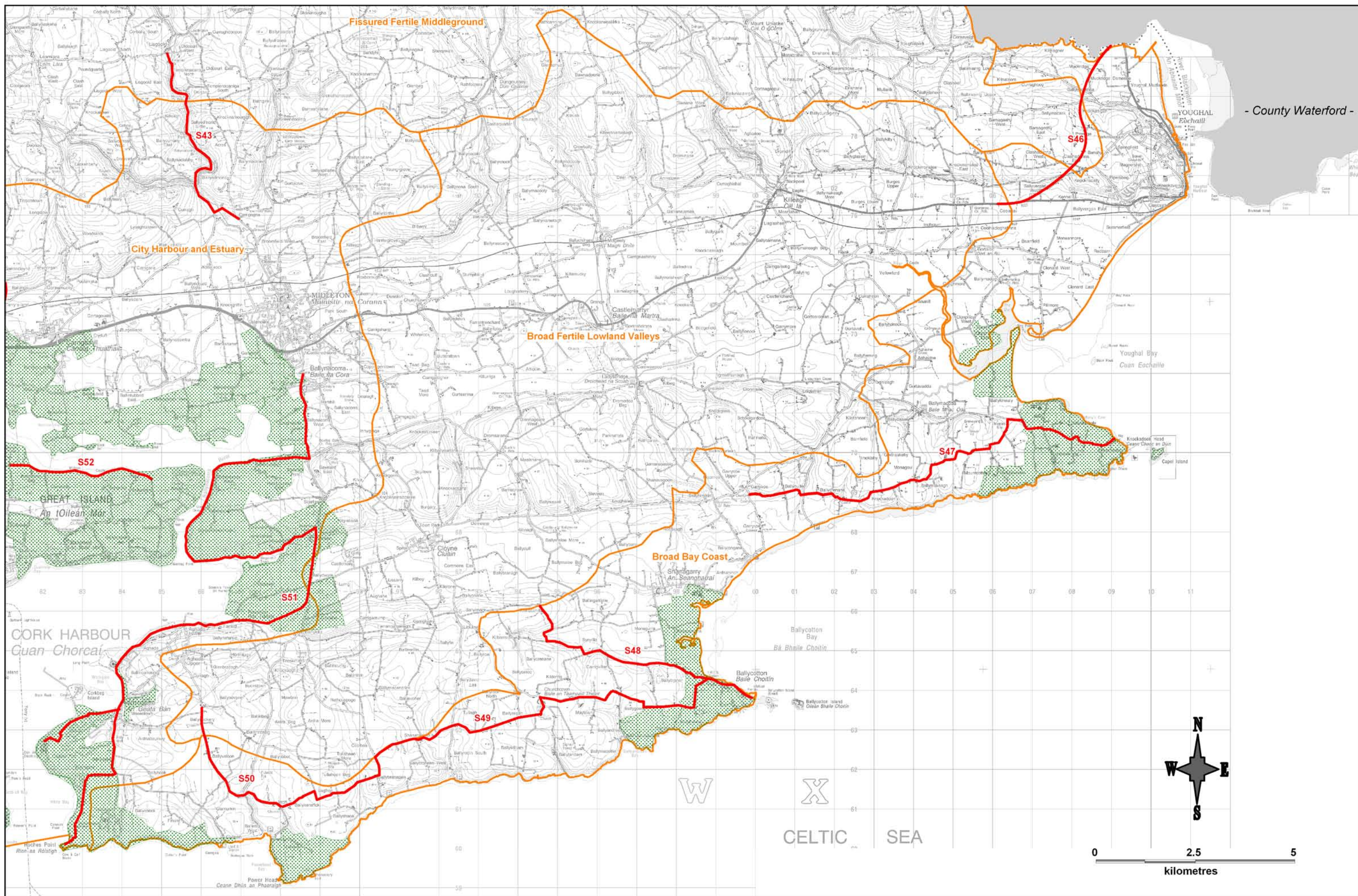






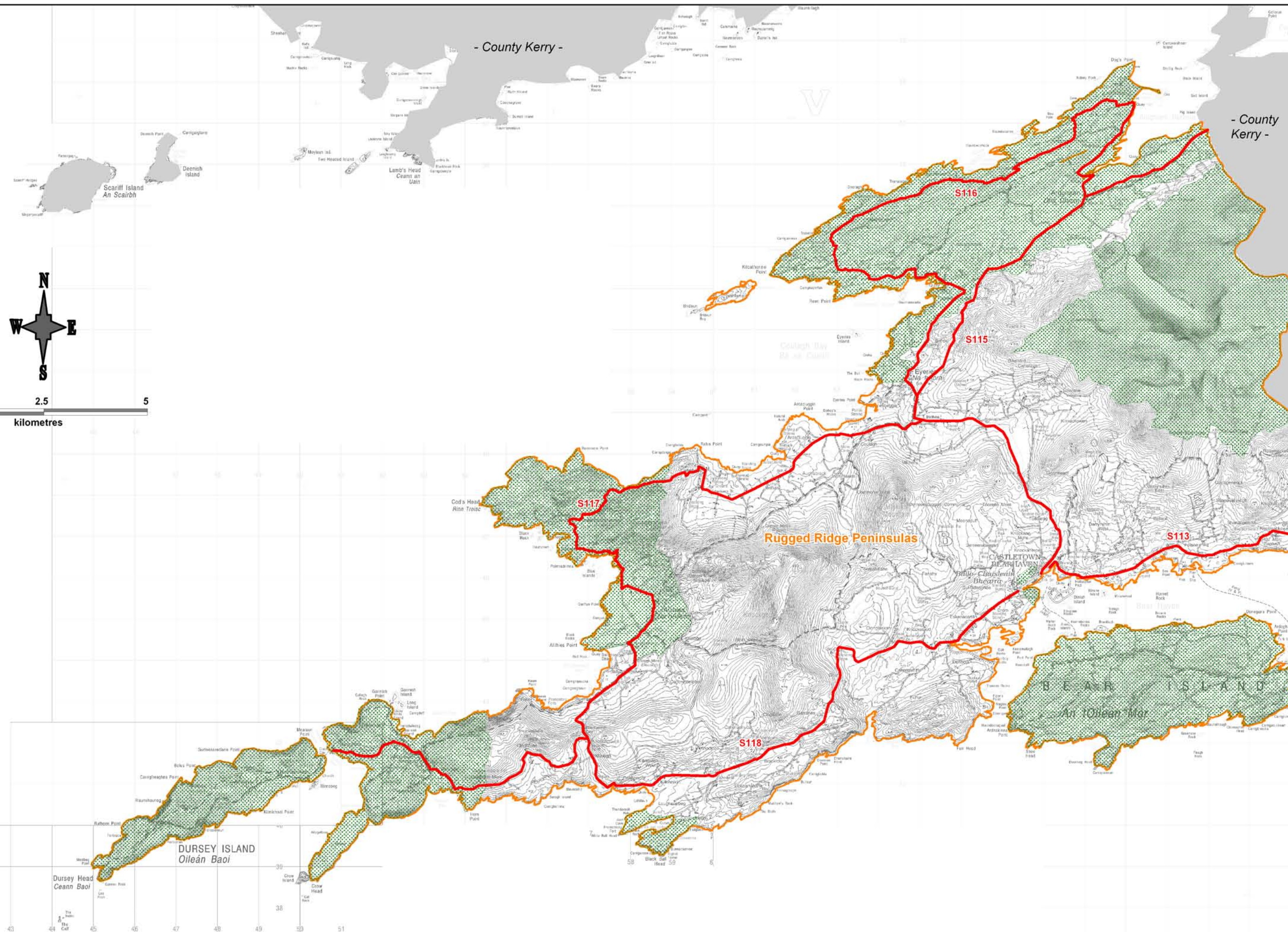


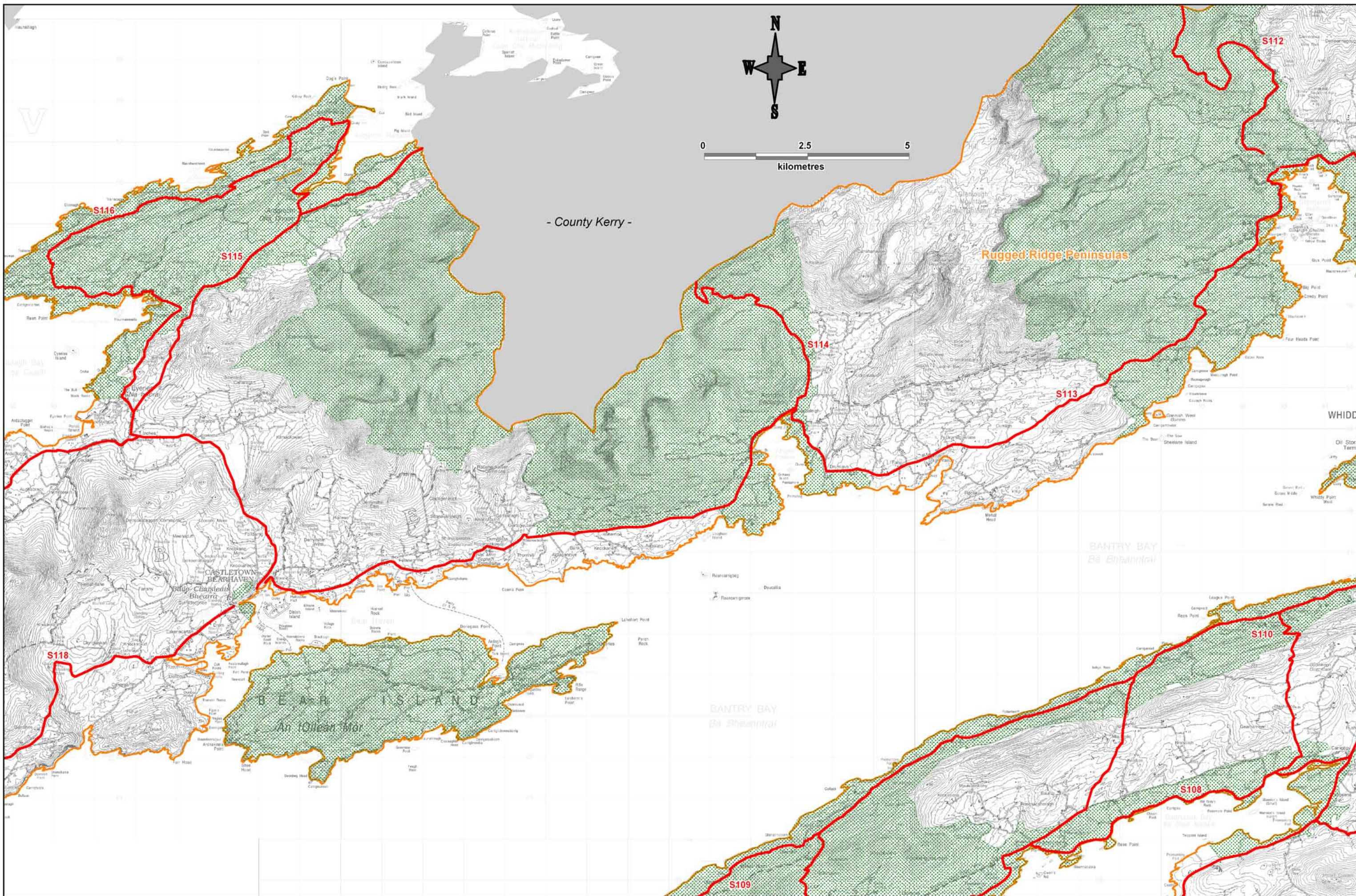


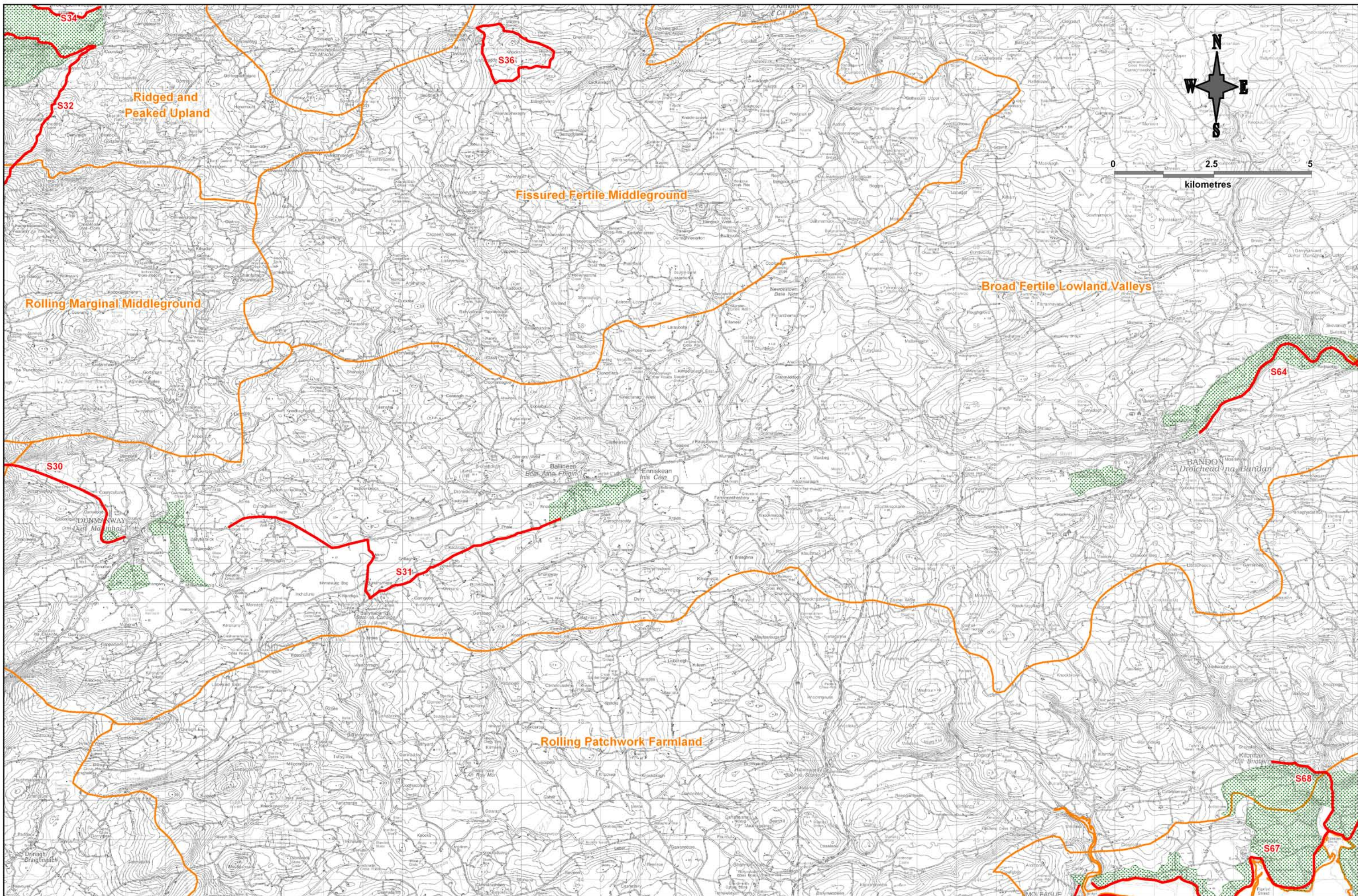


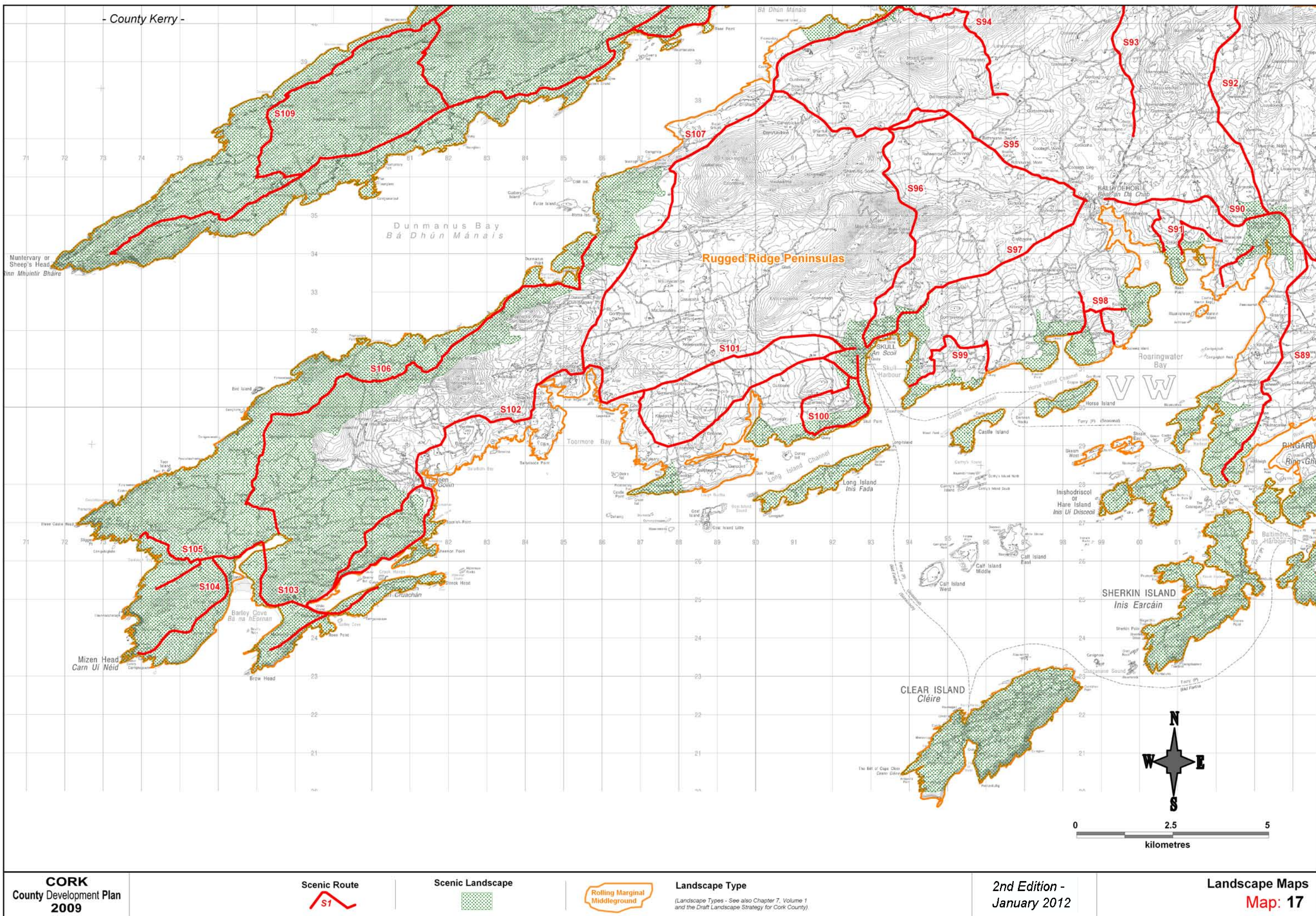


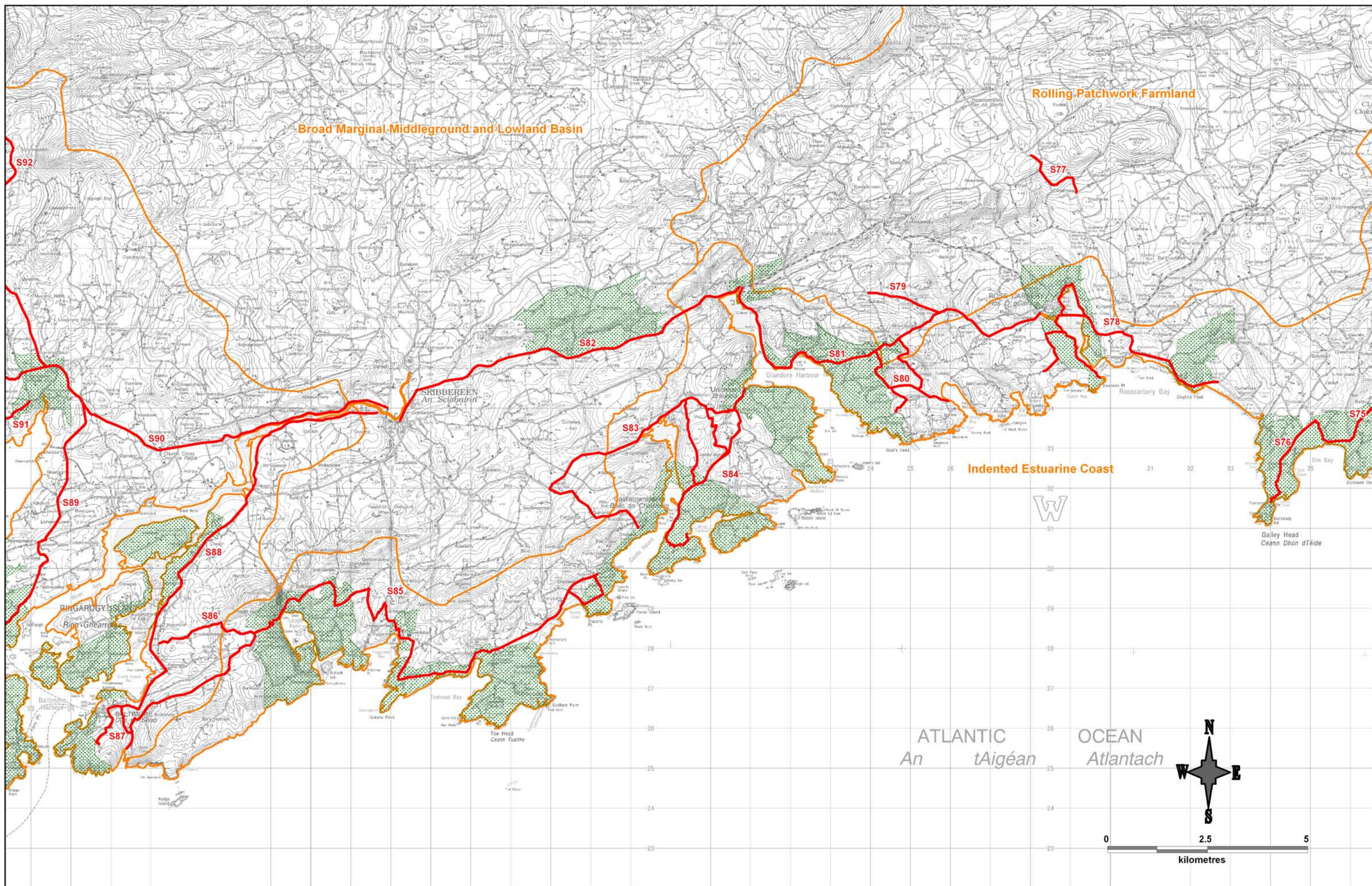
0 2.5 5
kilometres











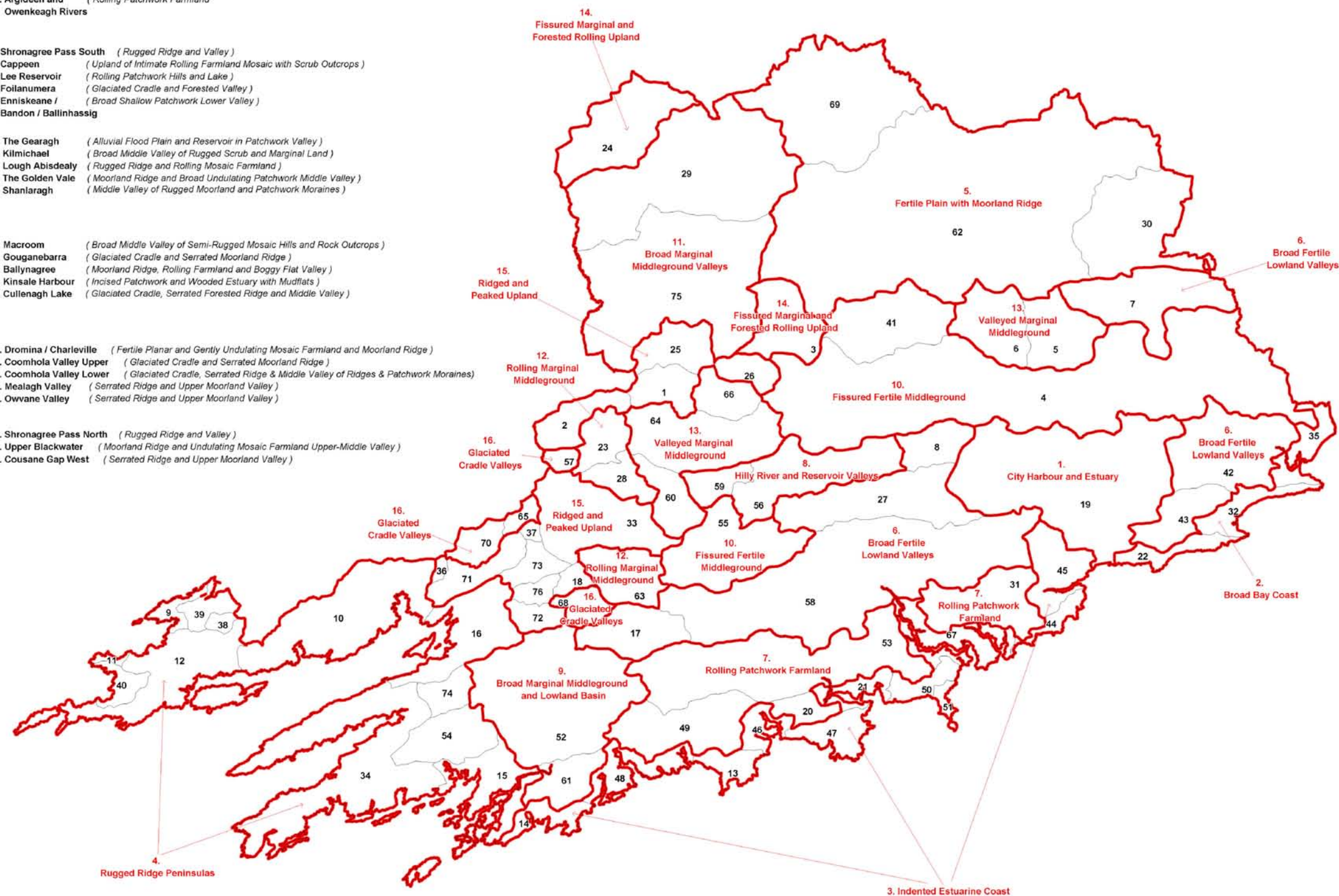
Landscape Character
Map

LANDSCAPE CHARACTER AREAS KEY - Local Name (with Technical Name in Brackets)

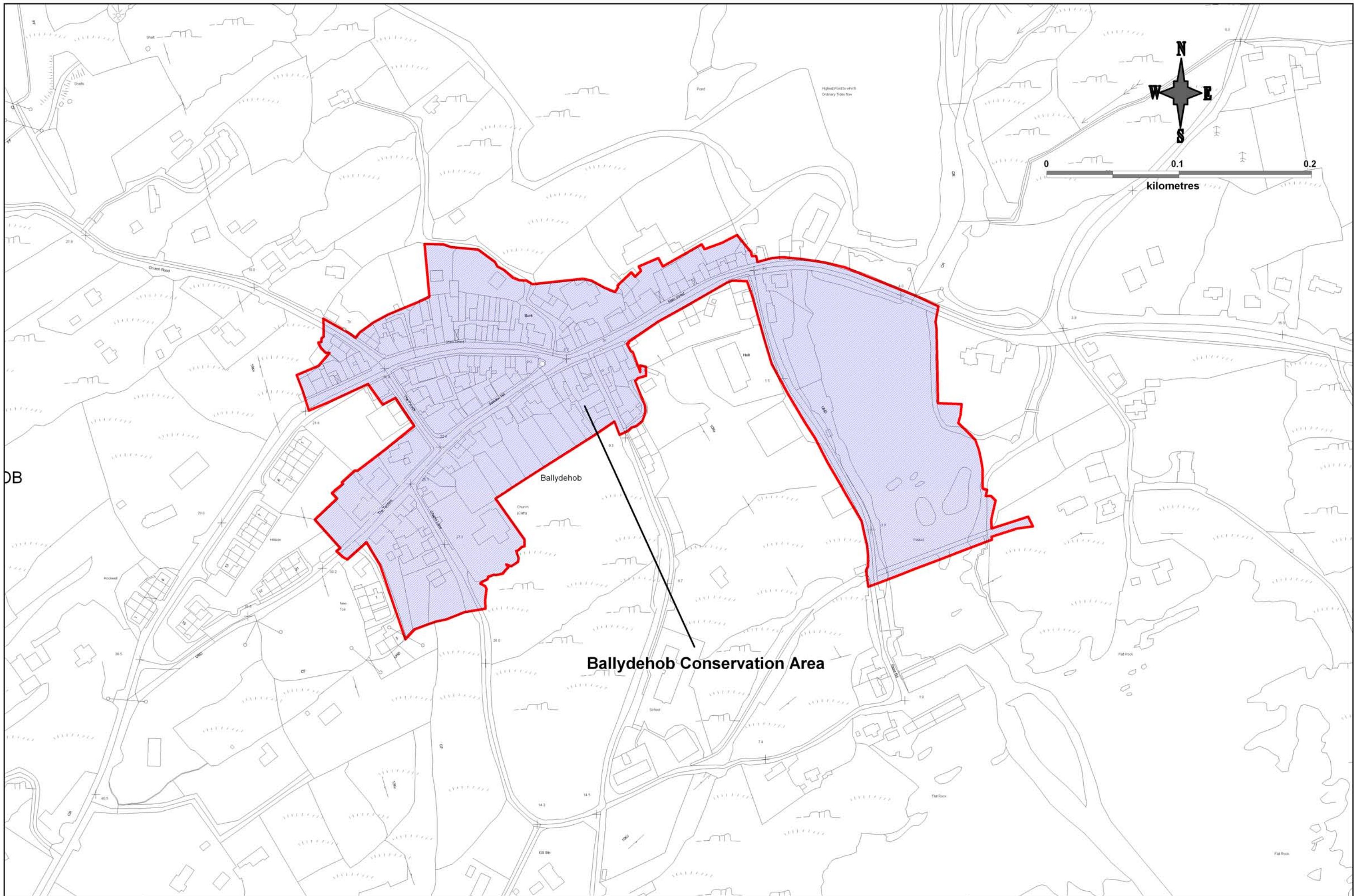
1. Carraiganimmy (Undulating Rugged and Forested Upland Valley)
2. Derrynasaggart Pass (Composite Moorland Upper Valley)
3. The Boggeraghs (Moorland and Forested Mountain Upper Valley and Fissured Hilly Mosaic Farmland)
4. Donoughmore / Watergrasshill/Dungourney (Fissured Patchwork Middleground)
5. Upper Bride (Marginal Mosaic Middle Valley)
6. Glenville (Moorland, Forested Ridge and Marginal Mosaic Upper Valley)
7. Castletyons (Undulating Patchwork Lower Valley)
8. Blarney (Wooded Valley of Low Hills and Scattered Settlement Clusters)
9. Ballycrovane Harbour (Low Rocky Coastal Ridge)
10. Adrigole - Glengarriffe (Indented Peninsula with Rugged Ridge and Valley)
11. Reenmore Point (Coastal Rugged Ridge)
12. Dursey - Bear Haven (Indented Rugged Peninsular Ridge)
13. Galley Head (Fertile Rolling Patchwork Coastline)
14. Toe Head / Lough Hyne (Indented Rugged Coastline of Marginal Farmland)
15. Roaringwater Bay and Islands (Incised Patchwork and Wooded Estuary with Mudflats and Islands)
16. Bantry (Composite Bay and Lower Valley of Ridges and Drumlins)
17. Dunmanway (Semi-Rugged and Marginal Mosaic Basin)
18. Cousane Gap East (Serrated Ridge and Upper Moorland Valley)
19. Cork City and Harbour (City Estuary Harbour and Island complex)
20. Clashflugh Crossroads (Undulating Patchwork Farmland Valley)
21. Courtmacsherry (Incised Patchwork and Wooded Estuaries with Mudflats)
22. Power Head (Undulating Fertile Patchwork Coastline)
23. Ballyvourney (Composite Middle Valley of Rugged Scrub and Marginal Land)
24. Rockchapel (Marginal Moorland and Forested Hills)
25. Millstreet (Composite Upper Valley)
26. Ballynagree West (Upper Moorland and Forested Valley)
27. River Bride West (Broad Shallow Patchwork Valley)
28. Reananerree (Composite Middle Valley of Forests, Rugged Scrub and Marginal Land)
29. Newmarket (Fissured and Hilly Mosaic Farmland)
30. Kilworth (Moorland Ridge and Undulating Patchwork Lower Valley)
31. Belgooly (Rolling Patchwork Farmland)
32. Ballycotton Bay (Composite Fertile Patchwork Coastal Bay)
33. Lough Allua (Composite Middle Valley of Rugged Scrub, Mosaic and Marginal Land)
34. Sheeps Head - Mizen Head (Indented Rugged Peninsular Ridge)
35. Youghal Bay (Composite Mosaic and Marsh Estuary)
36. Priests Leap (Glaciated Cradle Valley)
37. Pass of Keimaneigh (Rugged Rocky Pass with Forest and Scrub)
38. Glenbeg Lough (V-Shaped Lake Valley)
39. Ardgroon (Rugged Ridge and Rocky Marsh with Hump-back Coastal Fringe)
40. Allihies (Coastal Jagged and Moorland Ridges with Planar Mosaic)
41. Mourneabbey (Rolling Patchwork Upper-Middle Valley)
42. Castlemartyr (Broad Shallow Patchwork Valley)
43. Cloyne (Broad Shallow Patchwork Valley)
44. Robert's Head (Fertile Undulating Patchwork Coastline)
45. Crosshaven (Incised Patchwork and Wooded Estuary with Mudflats and Islands)
46. Inchydoney (Incised Patchwork and Wooded Estuary with Mudflats and Islands)
47. Seven Heads (Fertile Rolling Patchwork Coastline)
48. Glandore (Incised Patchwork and Wooded Estuary with Mudflats and Islands)

49. Connonogh (Rolling Intimate Mosaic Farmland with Scrub Outcrops)
50. Garrettstown Strand (Fertile Rolling Patchwork Coastline)
51. Old Head of Kinsale (Indented fertile patchwork peninsula)
52. Drimoleague - Skibbereen (Basin of Moorland Ridge and Semi-Rugged Marginal and Mosaic Farmland)
53. Argideen and Owenkeagh Rivers (Rolling Patchwork Farmland)
54. Shronagree Pass South (Rugged Ridge and Valley)
55. Cappeen (Upland of Intimate Rolling Farmland Mosaic with Scrub Outcrops)
56. Lee Reservoir (Rolling Patchwork Hills and Lake)
57. Foilanumera (Glaciated Cradle and Forested Valley)
58. Enniskeane / Bandon / Ballinhassig (Broad Shallow Patchwork Lower Valley)
59. The Gearagh (Alluvial Flood Plain and Reservoir in Patchwork Valley)
60. Kilmichael (Broad Middle Valley of Rugged Scrub and Marginal Land)
61. Lough Abisdealy (Rugged Ridge and Rolling Mosaic Farmland)
62. The Golden Vale (Moorland Ridge and Broad Undulating Patchwork Middle Valley)
63. Shanlaragh (Middle Valley of Rugged Moorland and Patchwork Moraines)
64. Macroom (Broad Middle Valley of Semi-Rugged Mosaic Hills and Rock Outcrops)
65. Gouganebarra (Glaciated Cradle and Serrated Moorland Ridge)
66. Ballynagree (Moorland Ridge, Rolling Farmland and Boggy Flat Valley)
67. Kinsale Harbour (Incised Patchwork and Wooded Estuary with Mudflats)
68. Cullenagh Lake (Glaciated Cradle, Serrated Forested Ridge and Middle Valley)
69. Dromina / Charleville (Fertile Planar and Gently Undulating Mosaic Farmland and Moorland Ridge)
70. Coomhola Valley Upper (Glaciated Cradle and Serrated Moorland Ridge)
71. Coomhola Valley Lower (Glaciated Cradle, Serrated Ridge & Middle Valley of Ridges & Patchwork Moraines)
72. Mealagh Valley (Serrated Ridge and Upper Moorland Valley)
73. Owvane Valley (Serrated Ridge and Upper Moorland Valley)
74. Shronagree Pass North (Rugged Ridge and Valley)
75. Upper Blackwater (Moorland Ridge and Undulating Mosaic Farmland Upper-Middle Valley)
76. Cousane Gap West (Serrated Ridge and Upper Moorland Valley)

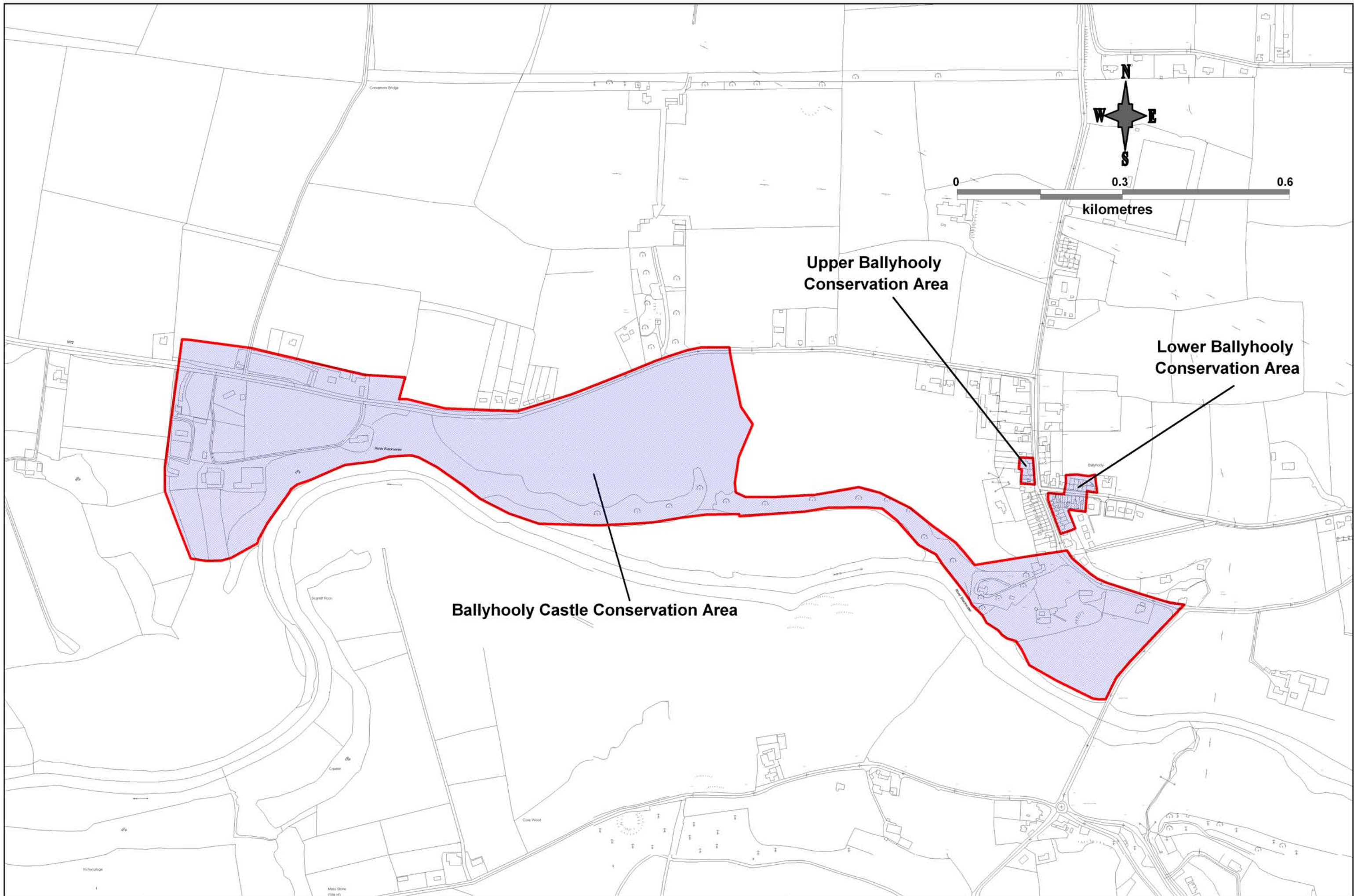
LANDSCAPE TYPES Shown in Red (16 in total)

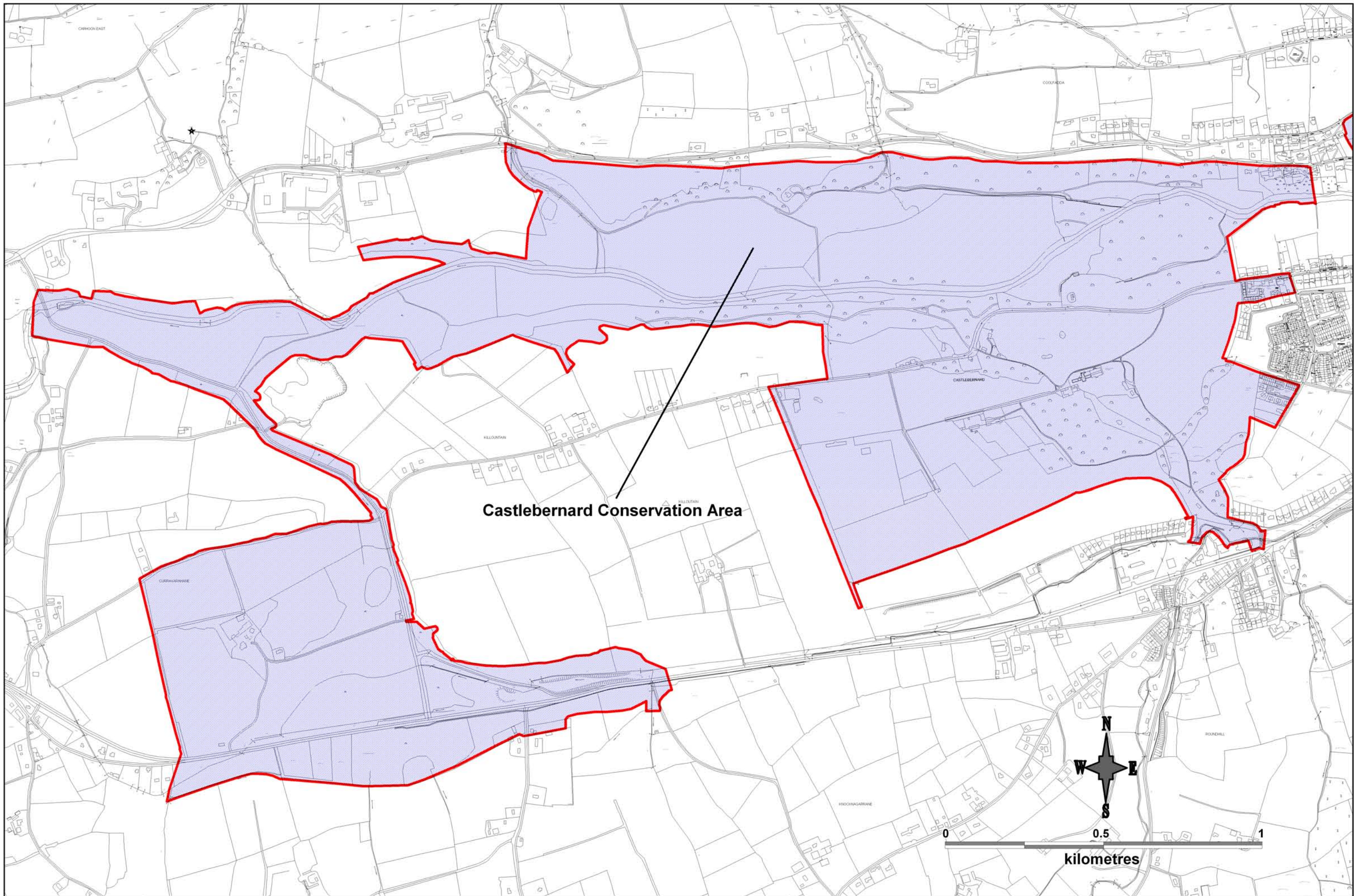


Architectural Conservation Areas Maps



DB





Barretts Hill Conservation Area

Christchurch Conservation Area

Knockbrogan East Conservation Area

South Main Street Conservation Area

St Peters Conservation Area

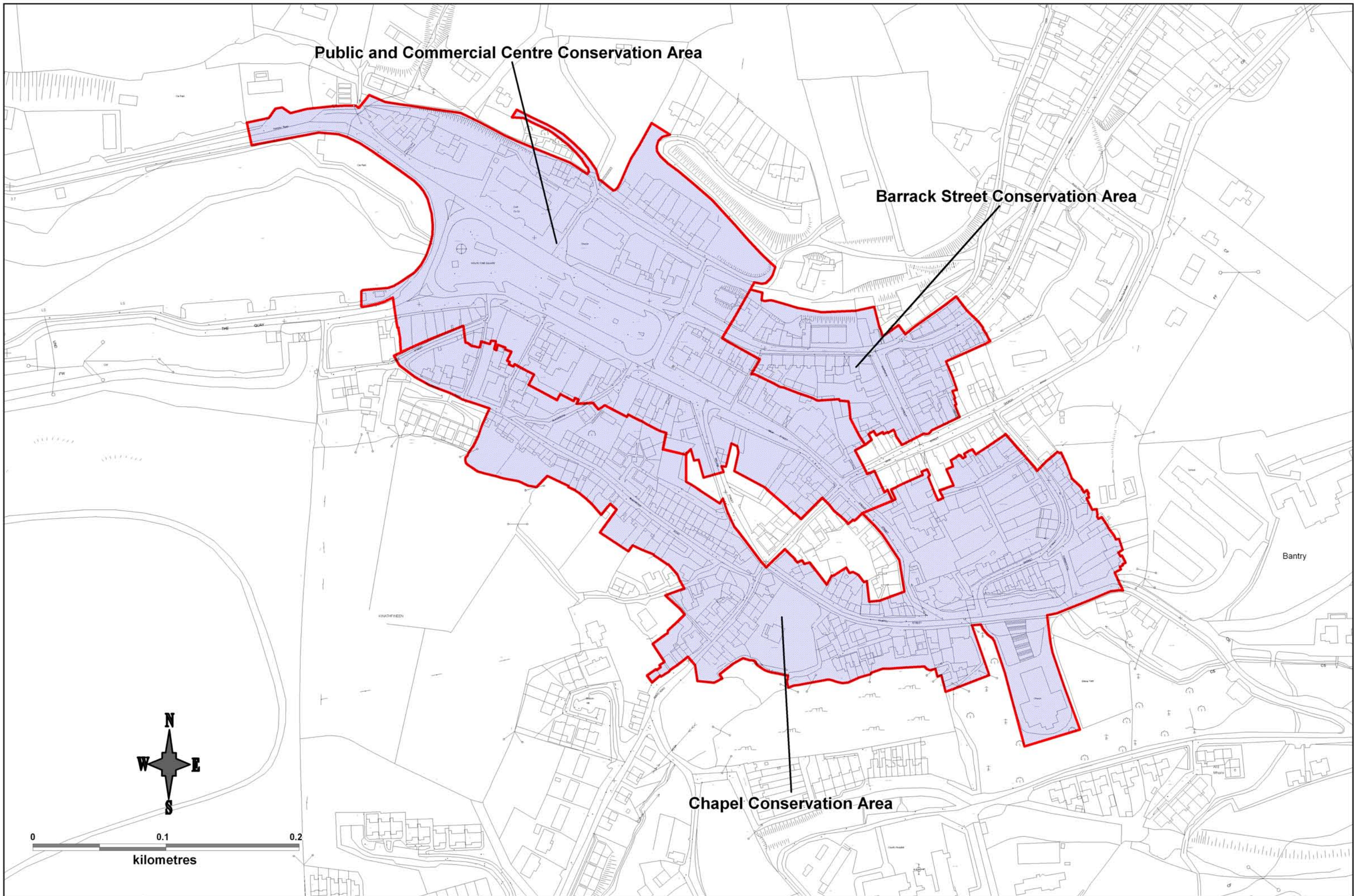
Irishtown Conservation Area

KNOCKBROGAN



0 0.25 0.5

kilometres



Copyright © Cork County Council 2011 - All rights reserved. Includes Ordnance Survey Ireland data reproduced under OSi Licence number Cork County Council 2010/2006/ CCMA/ Cork County Council. Unauthorised reproduction infringes Ordnance Survey Ireland and Government of Ireland copyright. © Ordnance Survey Ireland 2011.

CREGGANE

(ED Buttevant)



0 0.25 0.5
kilometres

Buttevant Conservation Area

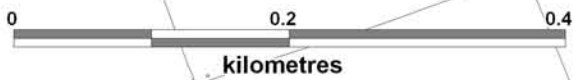
WATERHOUSE

(BARRY
tevant)

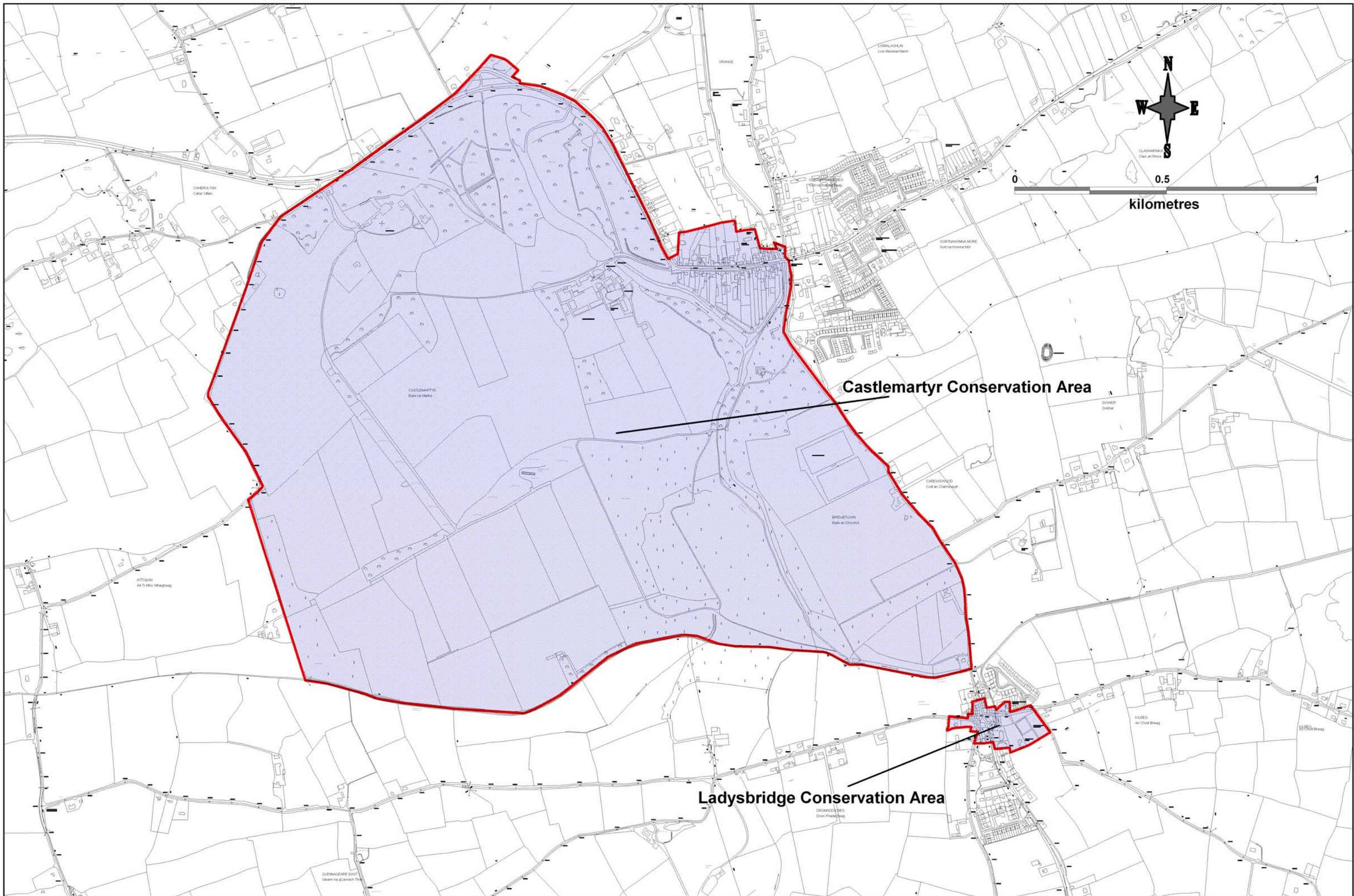
CORK
County Development Plan
2009

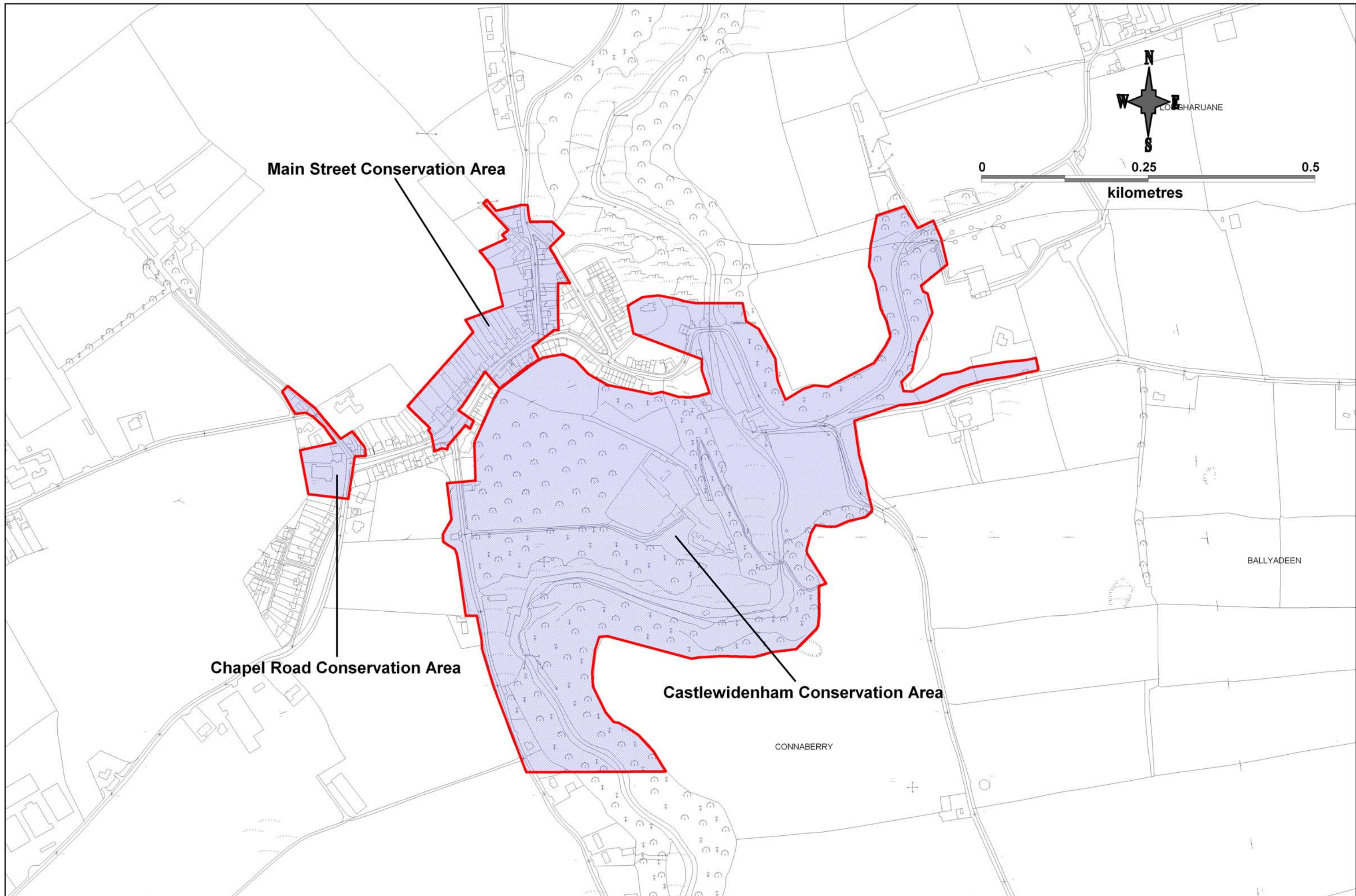
2nd Edition -
January 2012

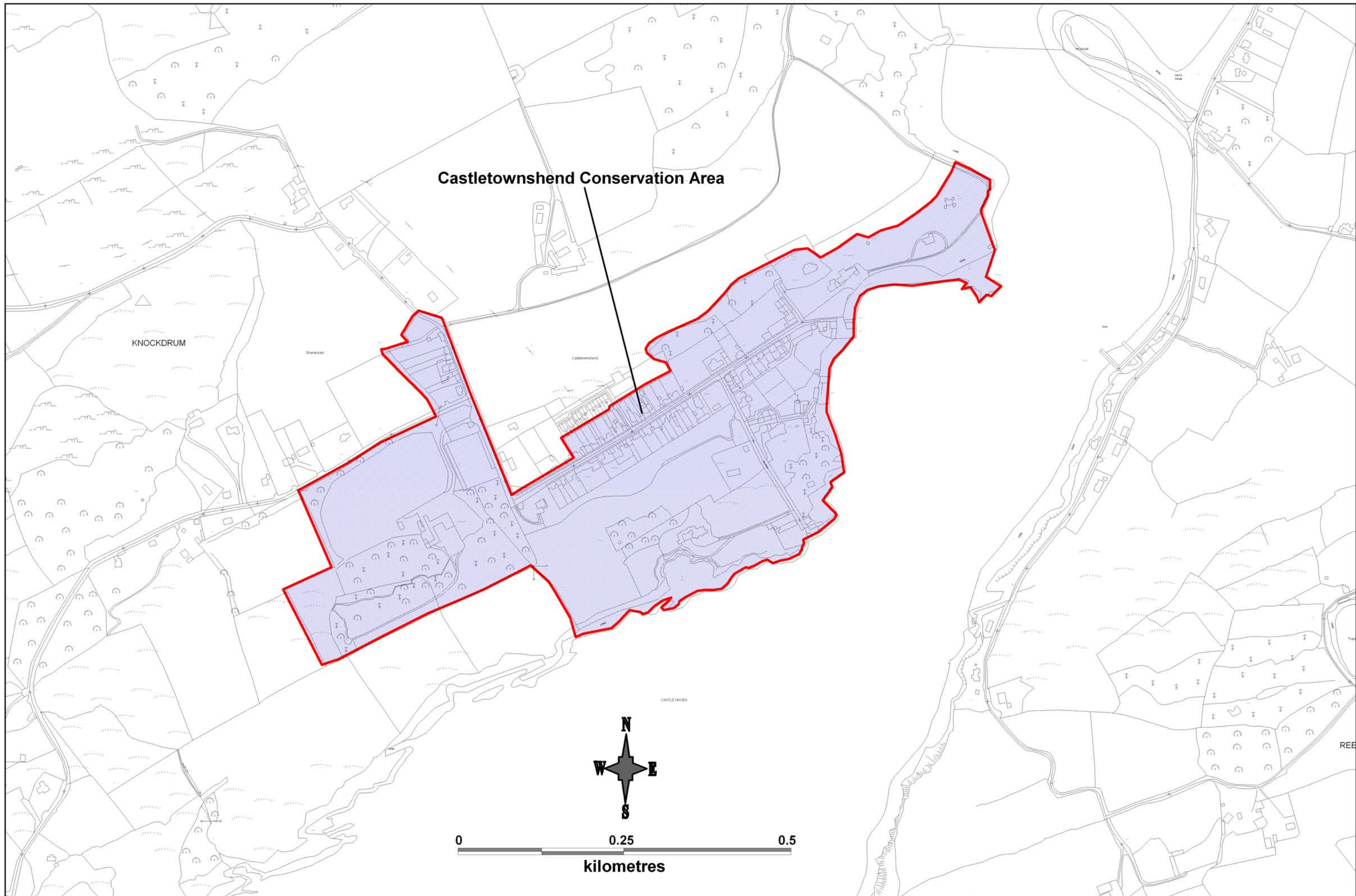
ARCHITECTURAL CONSERVATION AREAS
Buttevant

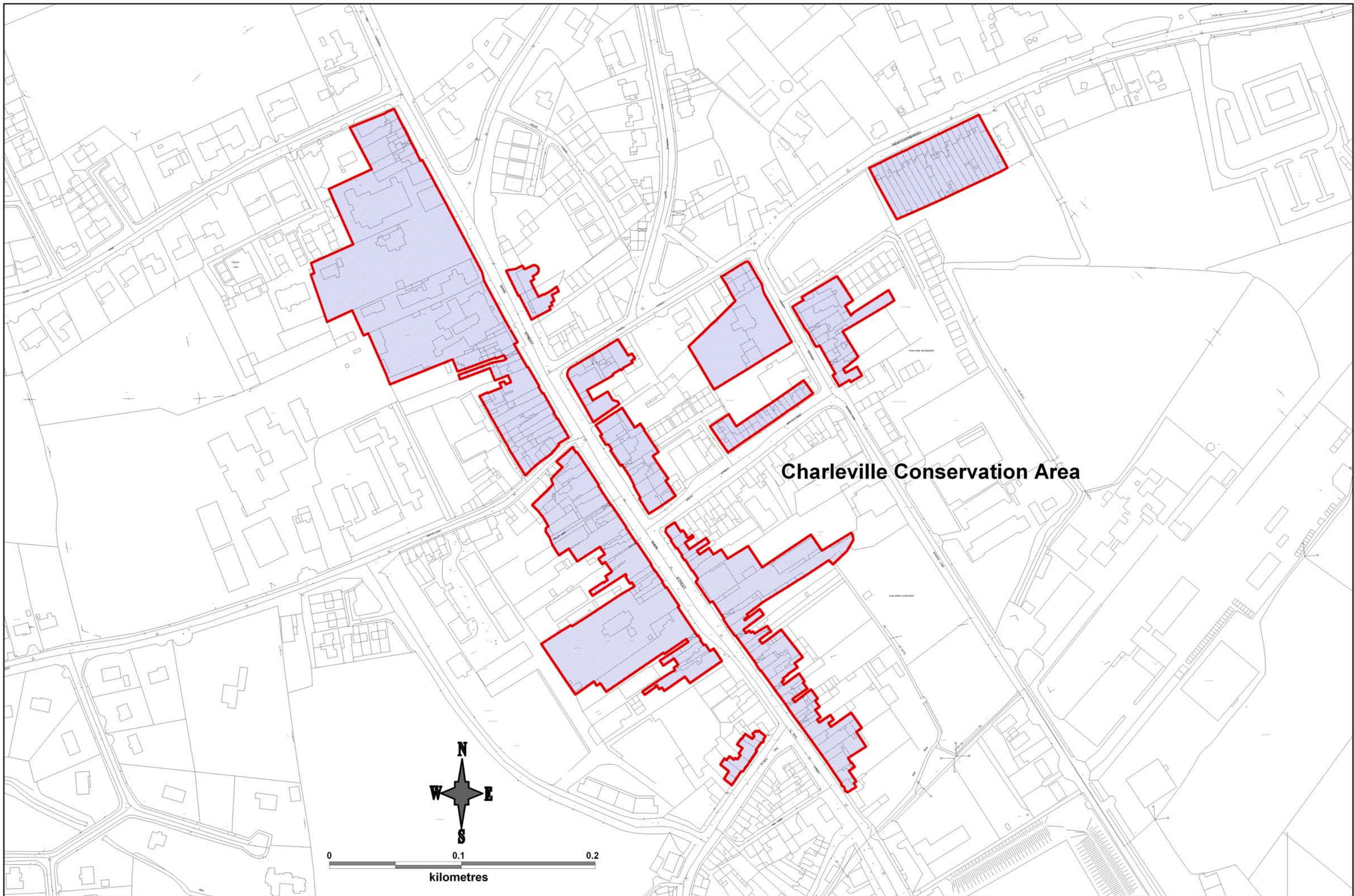


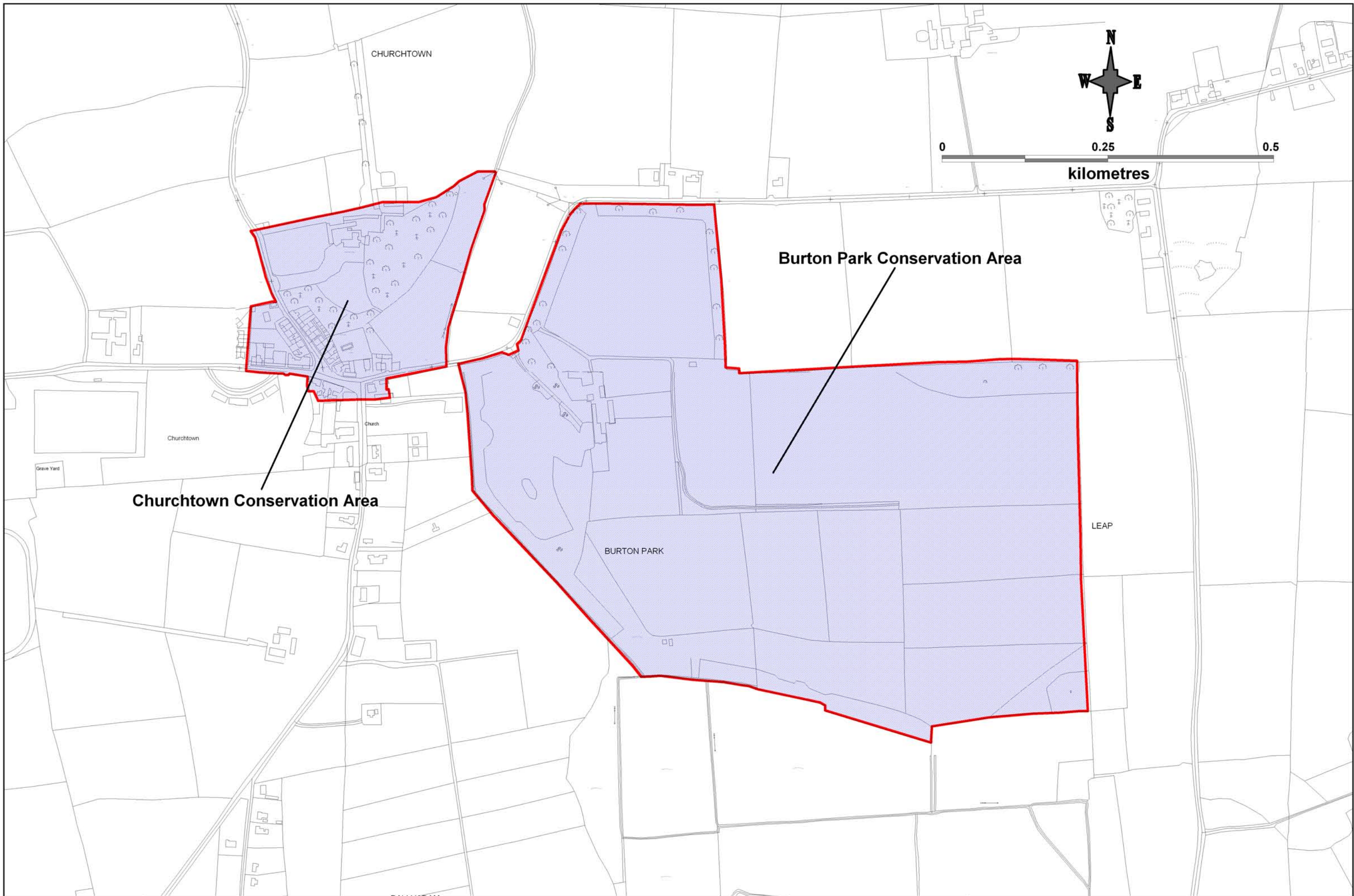
Castlelyons Conservation Area





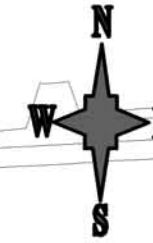






Copyright © Cork County Council 2011 - All rights reserved. Includes Ordnance Survey Ireland data reproduced under OSi Licence number Cork County Council 2010/2006/ CCMA/ Cork County Council. Unauthorised reproduction infringes Ordnance Survey Ireland and Government of Ireland copyright. © Ordnance Survey Ireland 2011.

TOWN PARKS
(ED CLOYNE)
Na Burgáistí
(T Cluain)



0 0.1 0.2
kilometres

Cloyne Conservation Area

MALAPARDAS

MONEARANISKA
Móinéar an Uisce

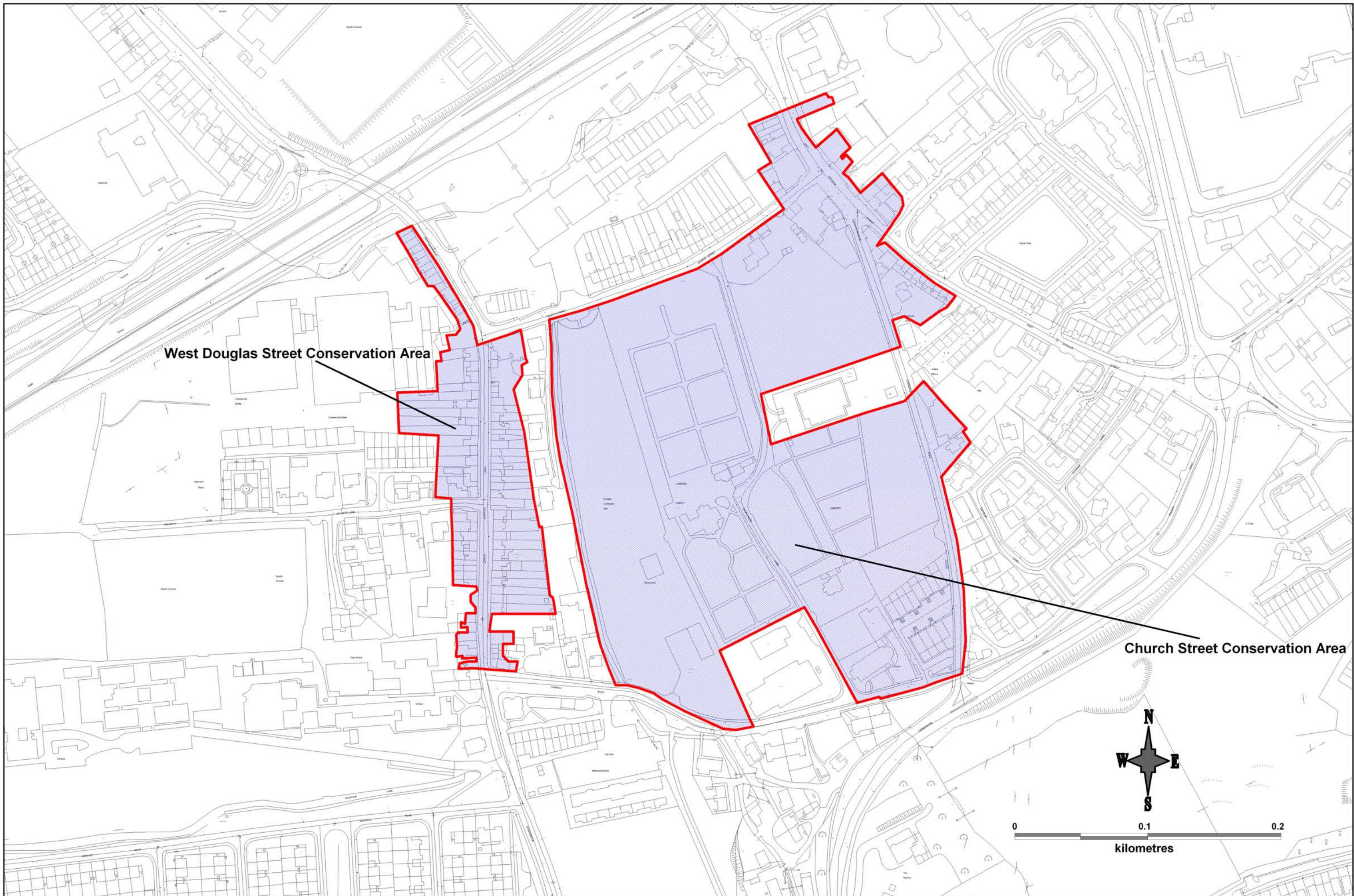


0 0.1 0.2
kilometres

Convent View Conservation Area

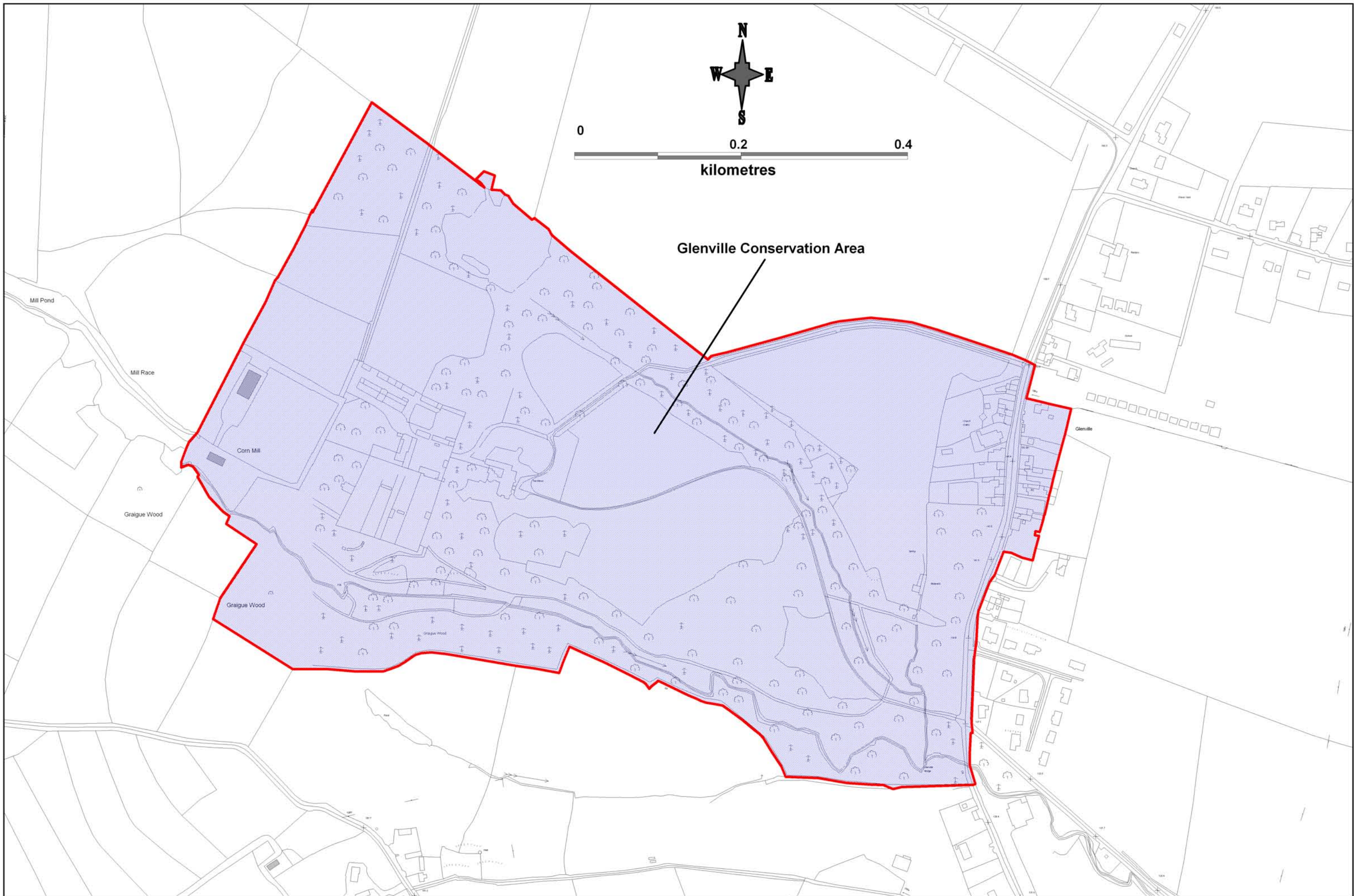
Doneraile Court Conservation Area

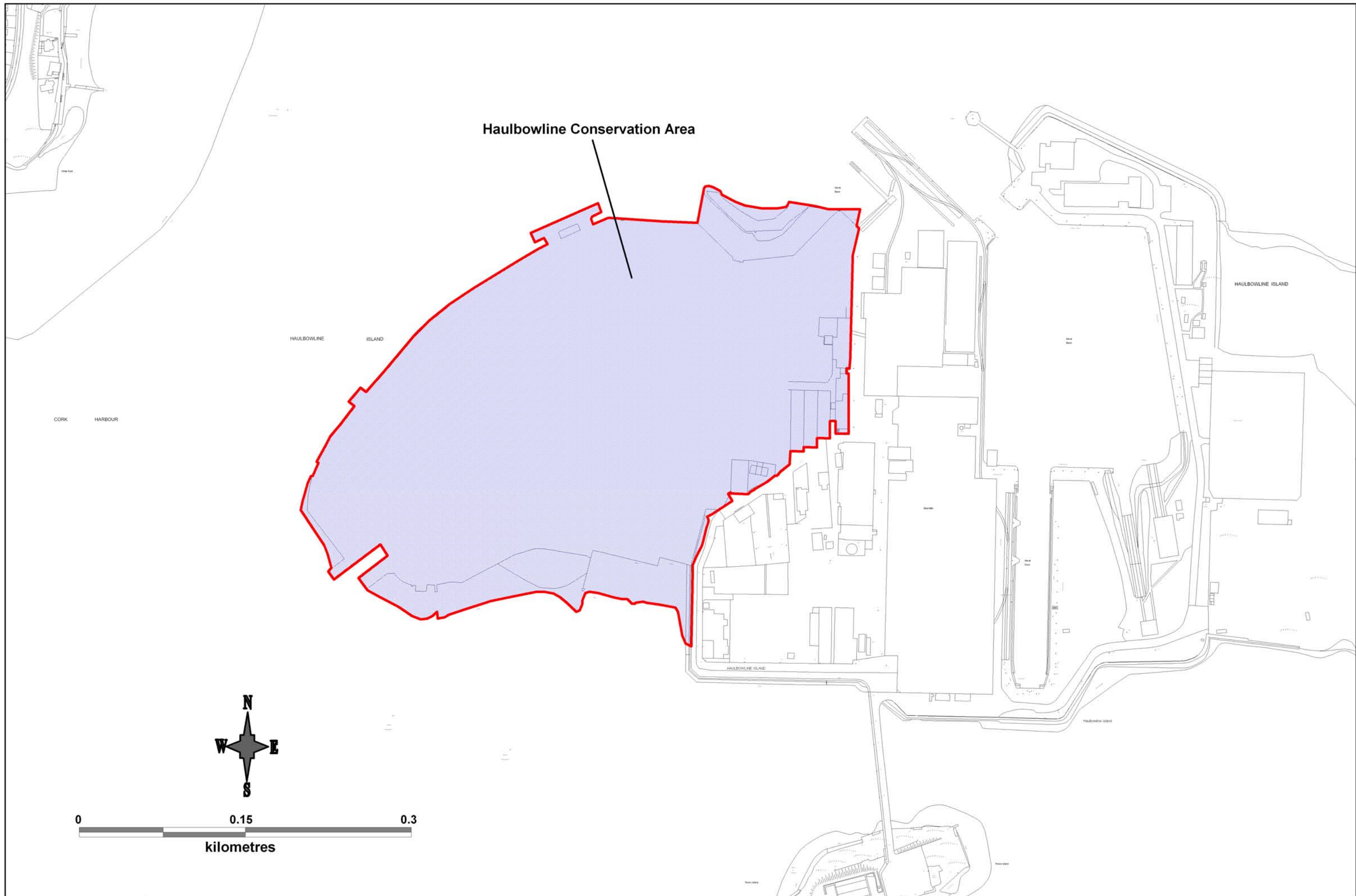
DEMESNE

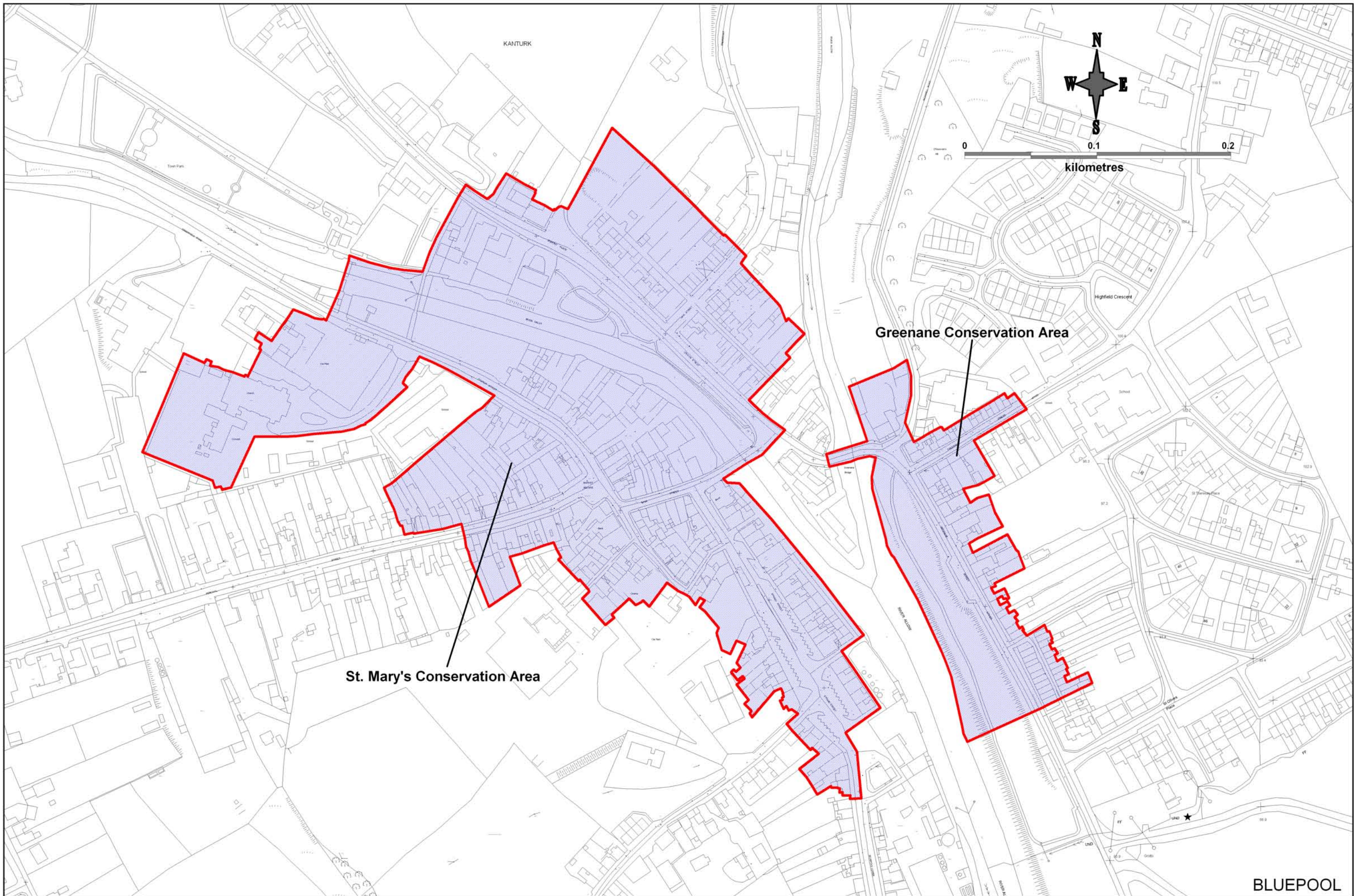


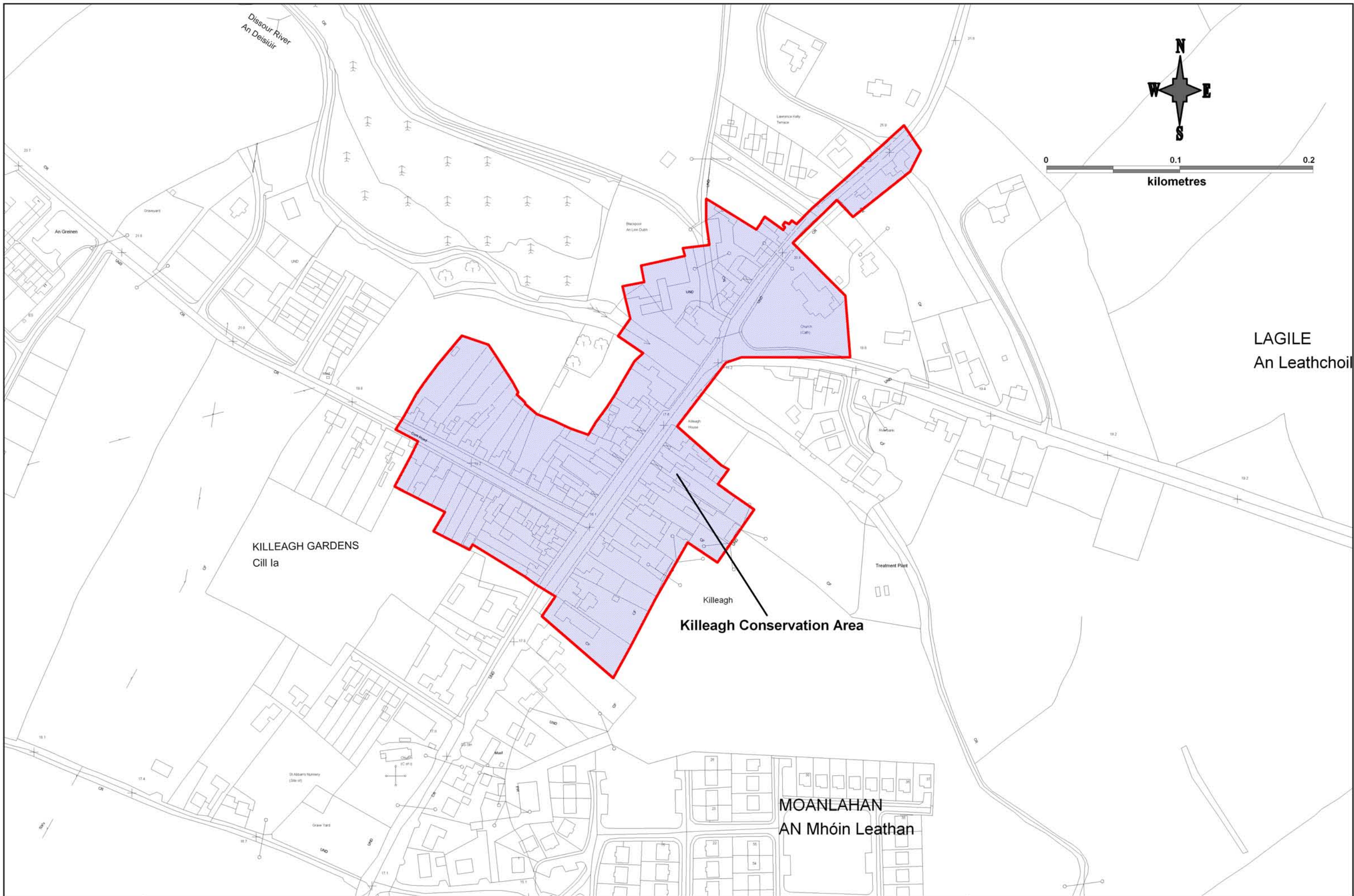
West Douglas Street Conservation Area

Church Street Conservation Area

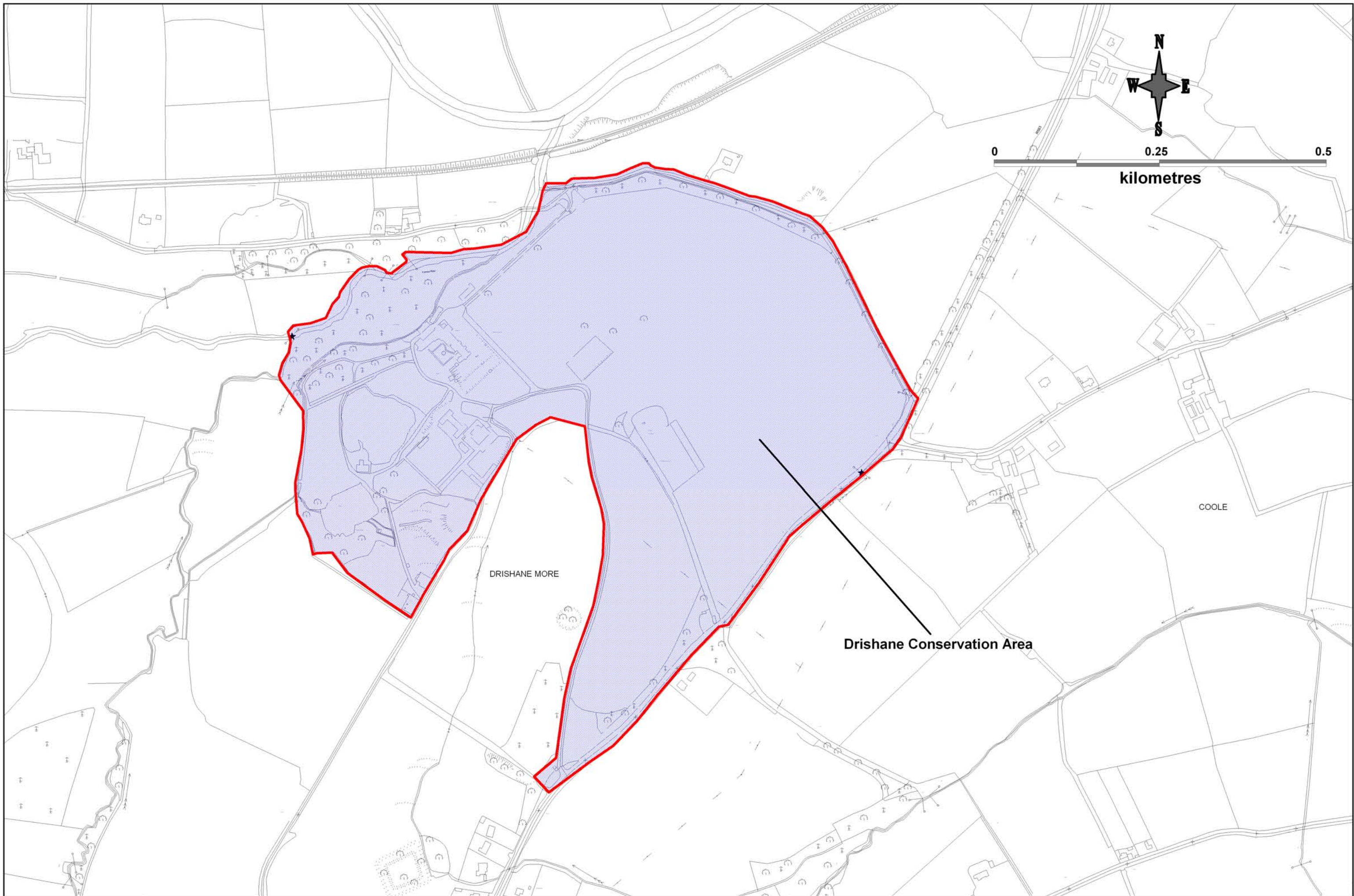


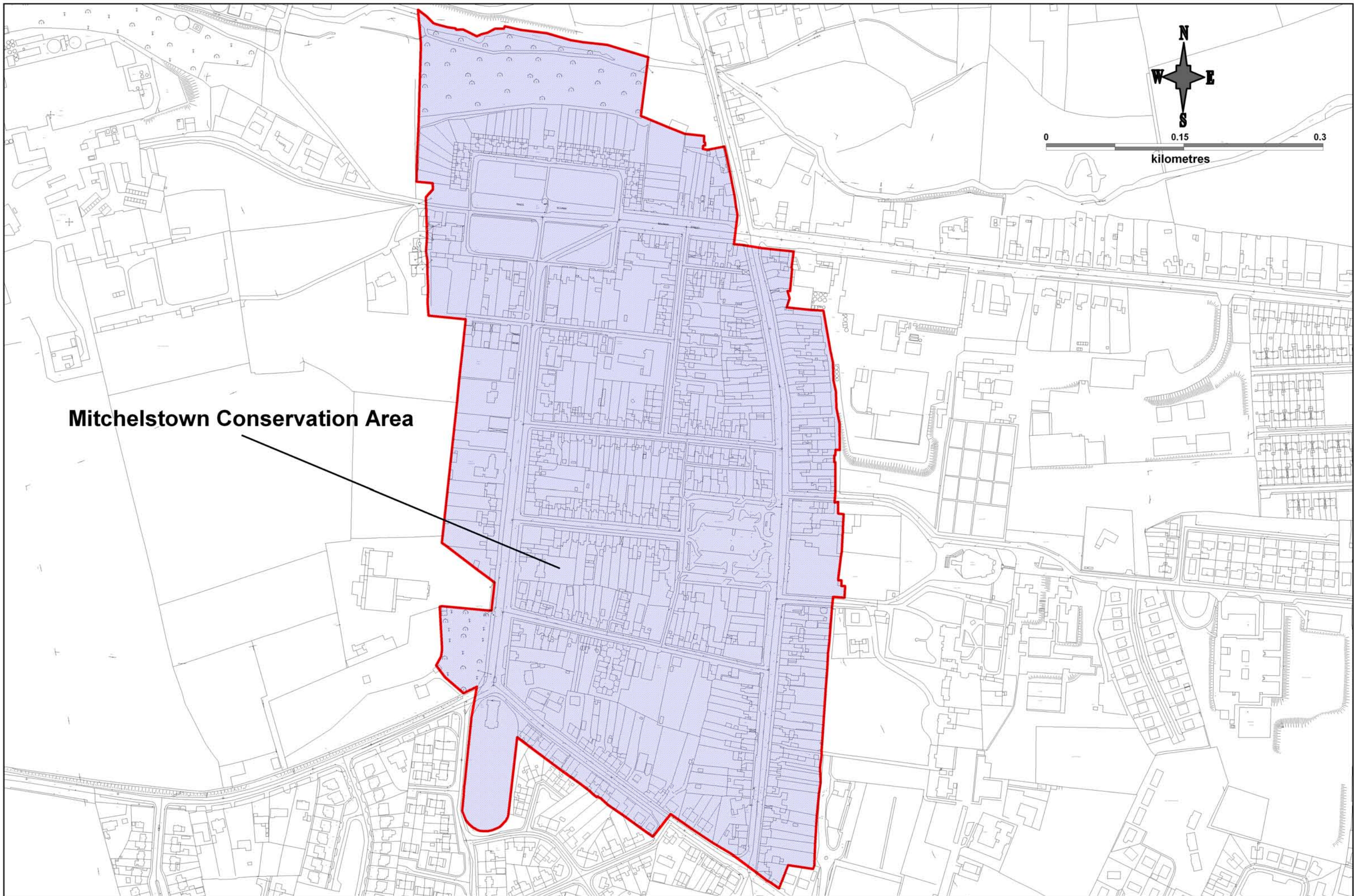


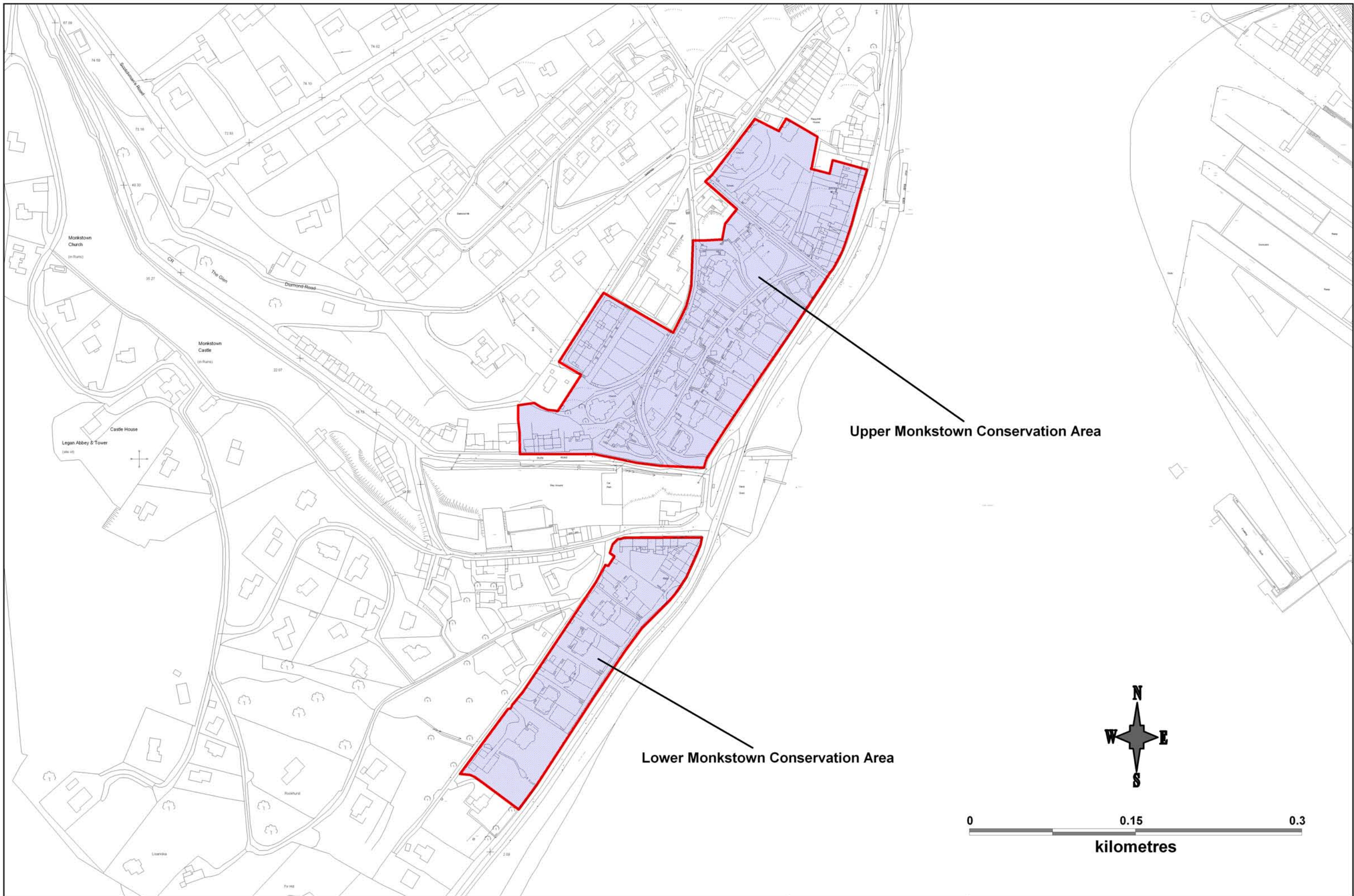


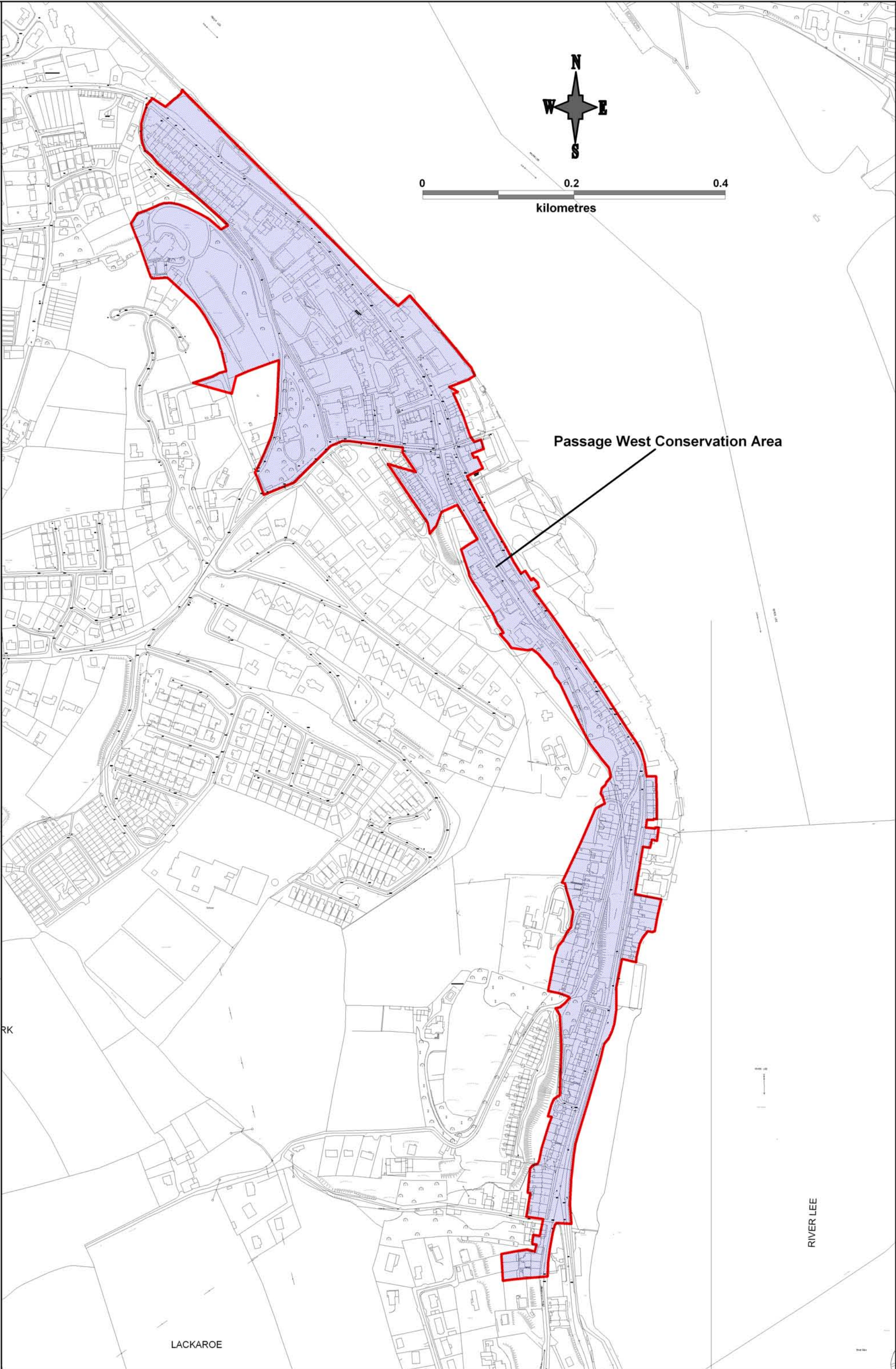


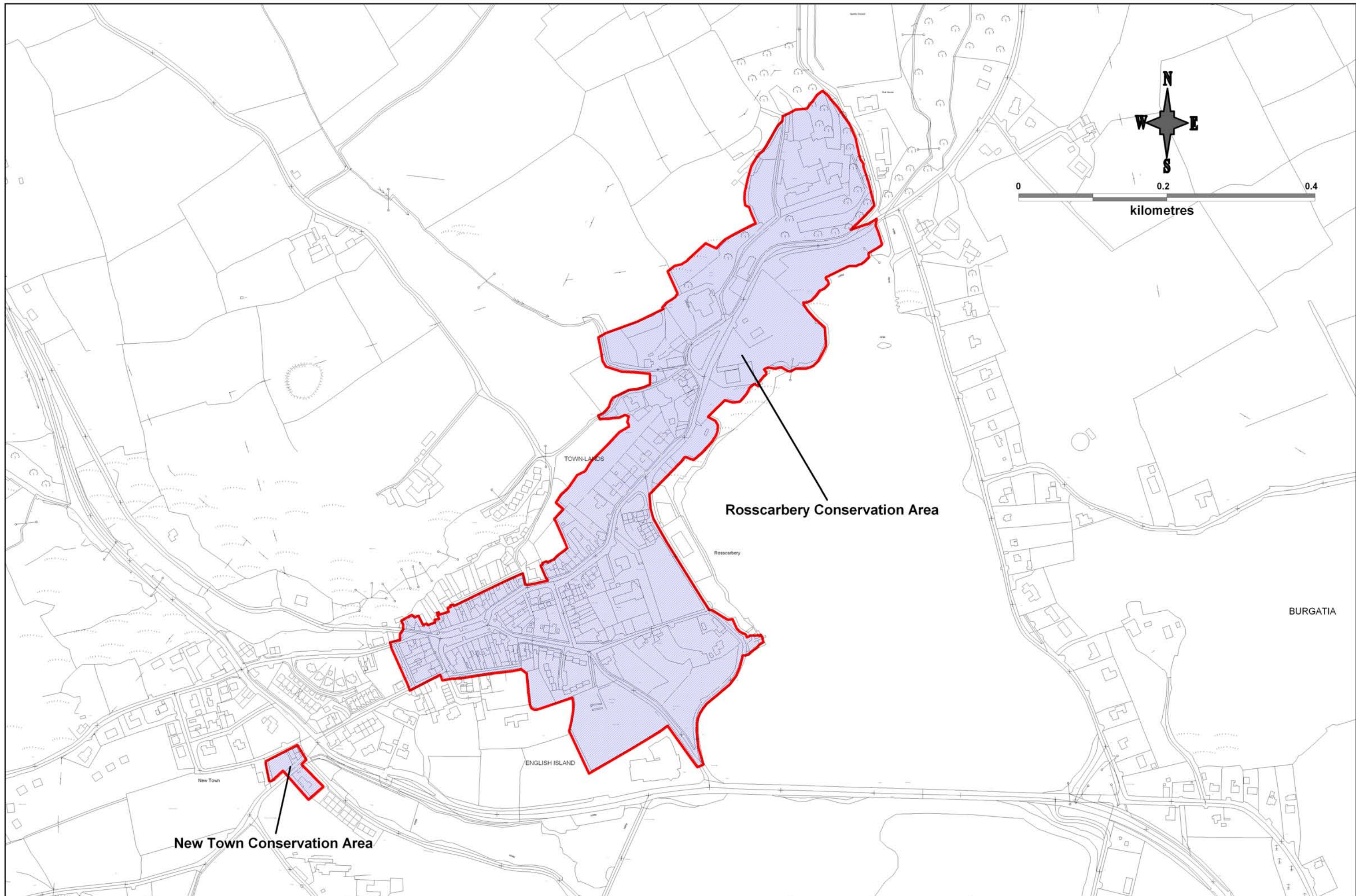
Copyright © Cork County Council 2011 - All rights reserved. Includes Ordnance Survey Ireland data reproduced under OSi Licence number Cork County Council 2010/2006/ CCMA/ Cork County Council. Unauthorised reproduction infringes Ordnance Survey Ireland and Government of Ireland copyright. © Ordnance Survey Ireland 2011.

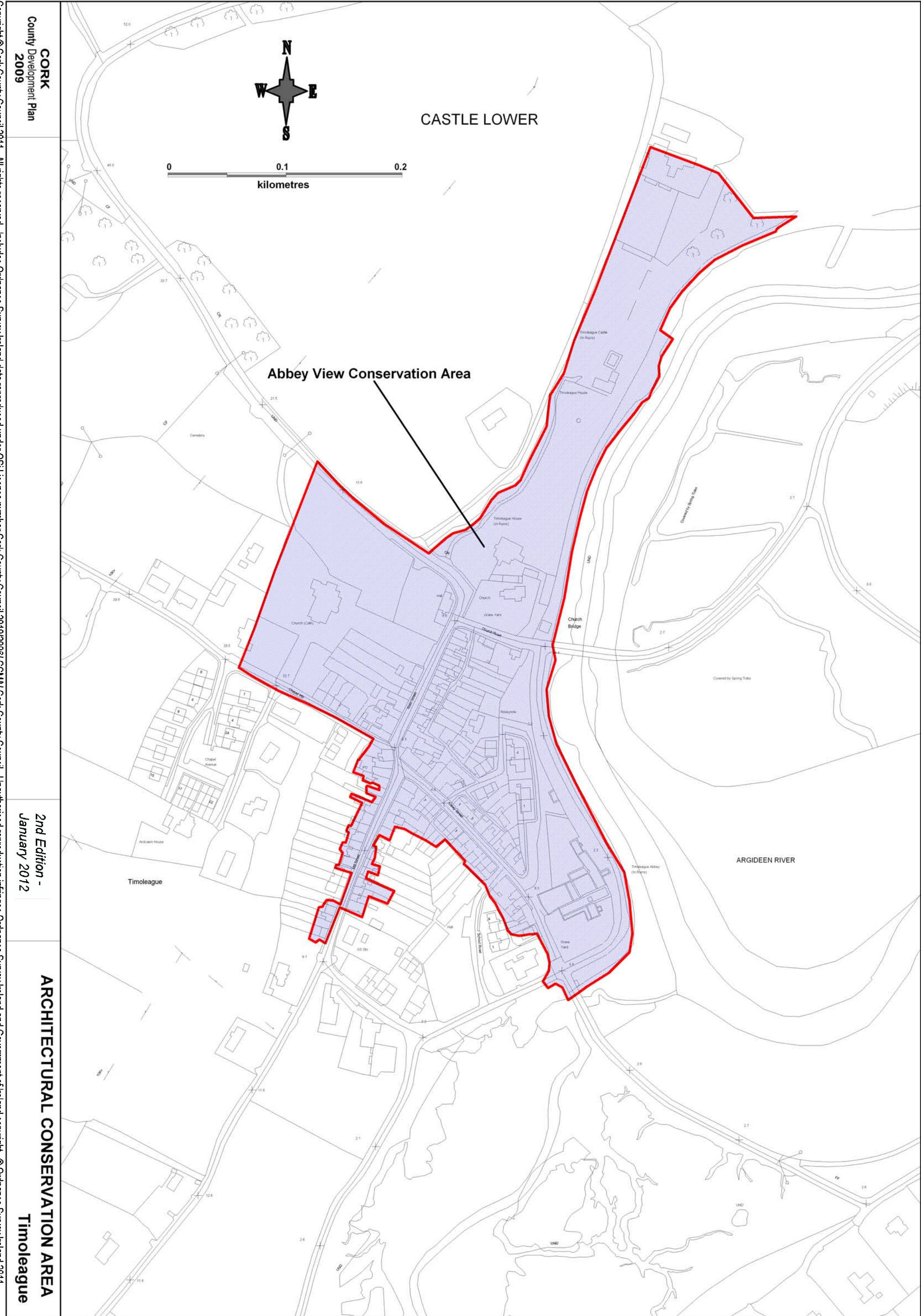














www.corkcoco.ie